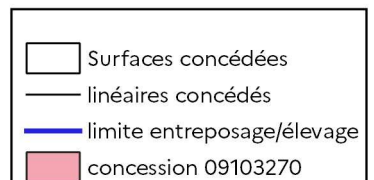
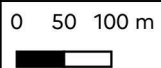
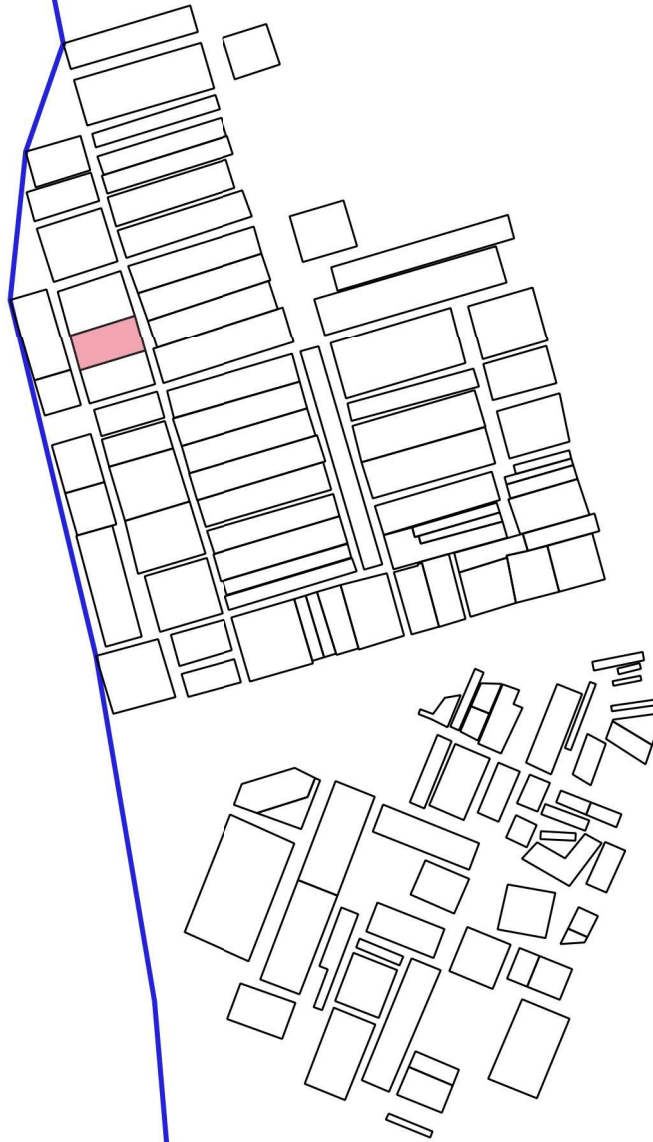
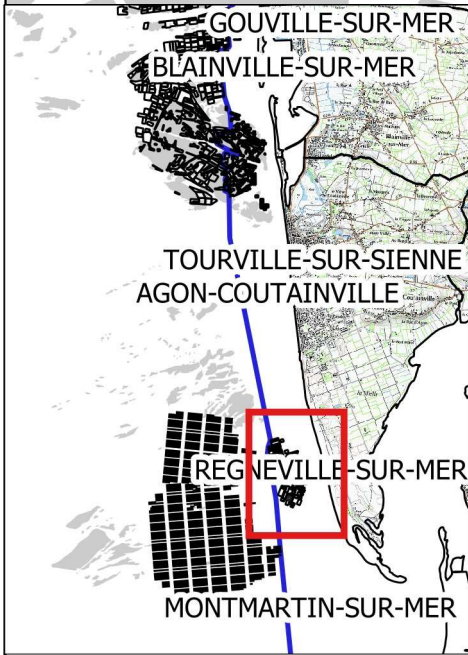
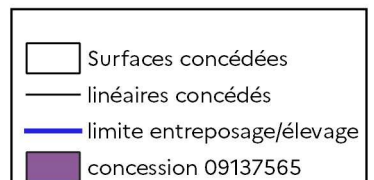
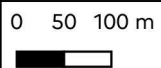
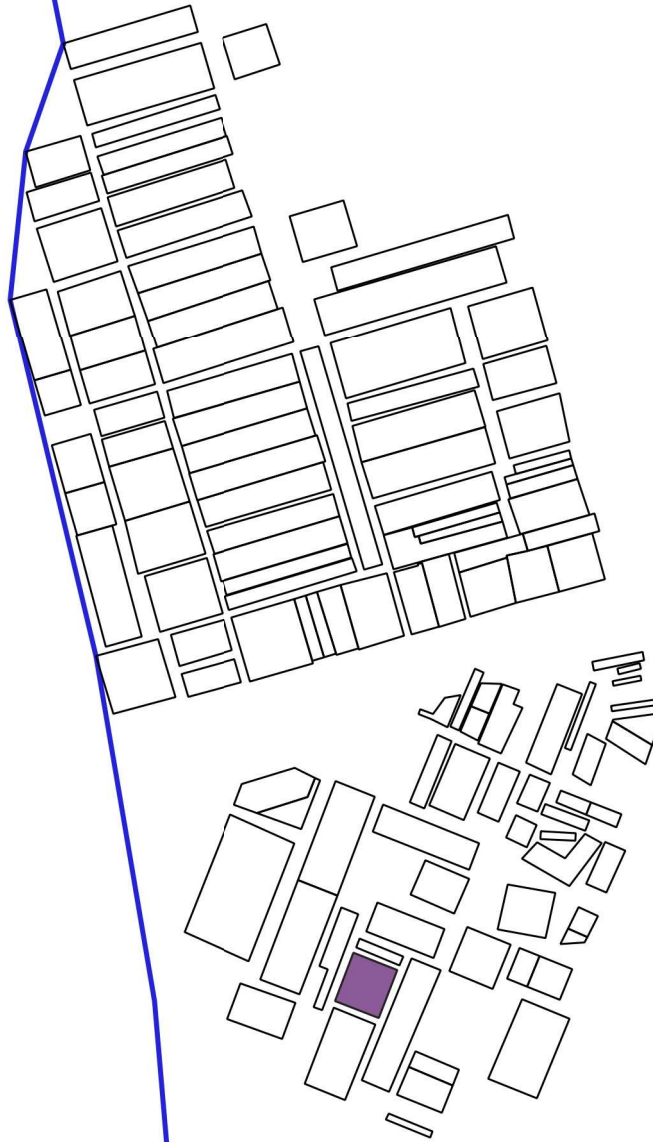


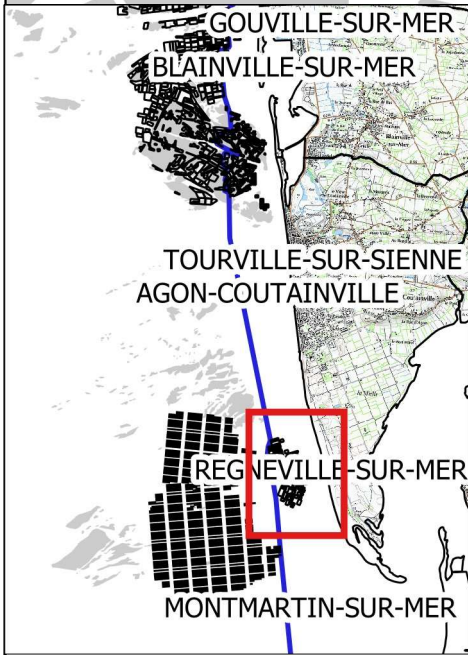
AGON-COUTAINVILLE



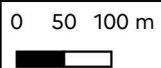
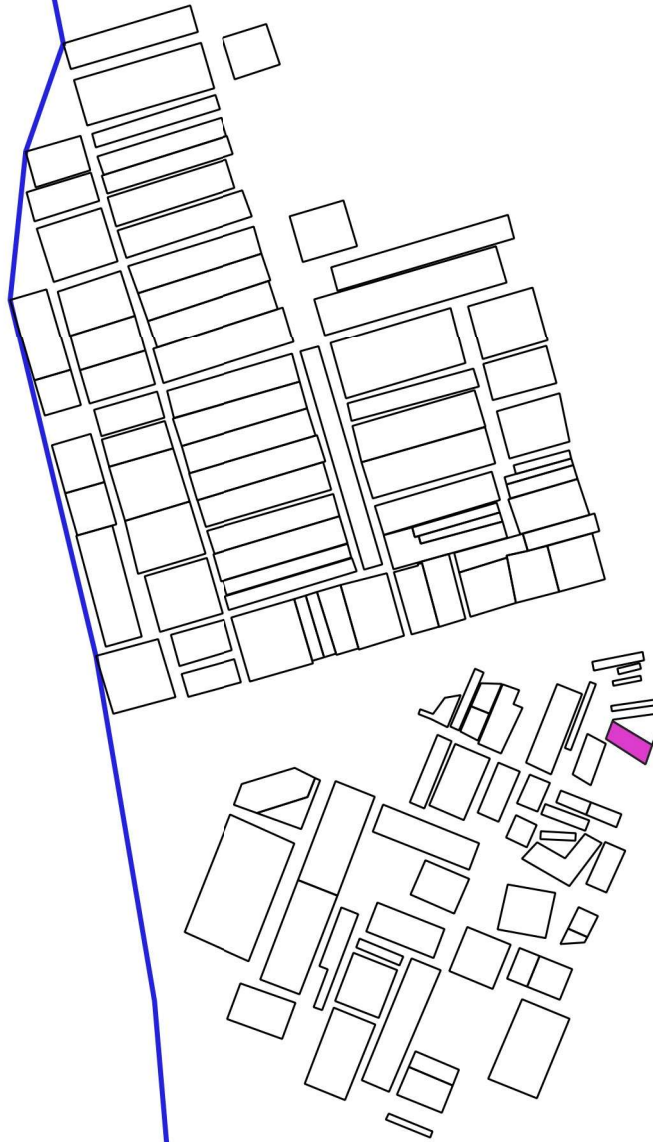






AGON-COUTAINVILLE

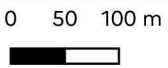
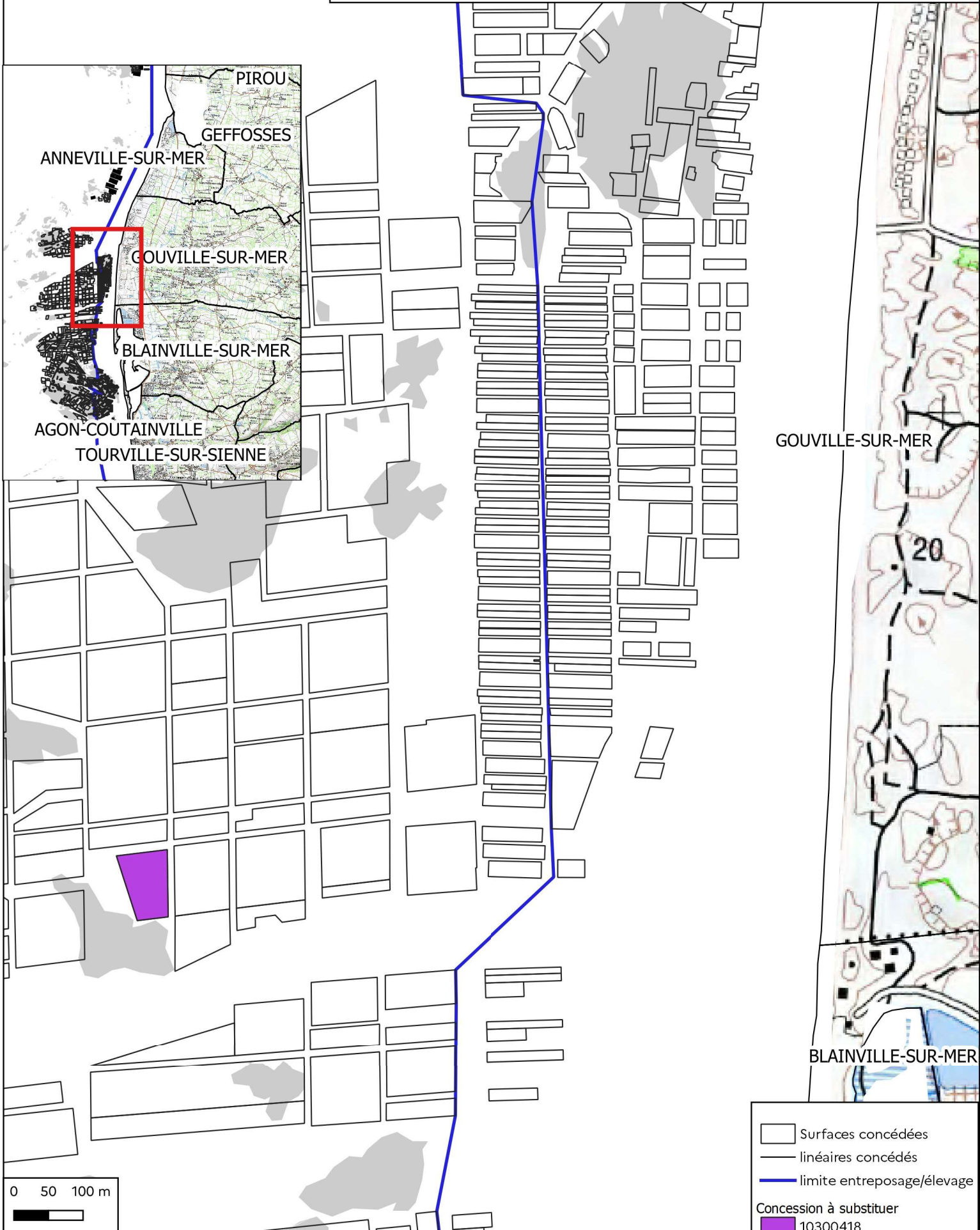
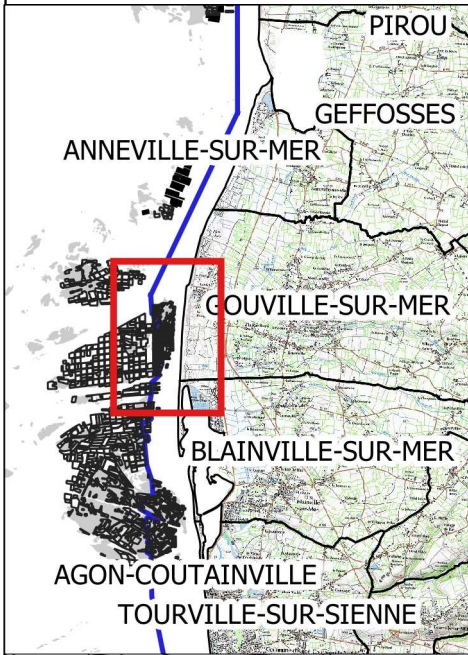








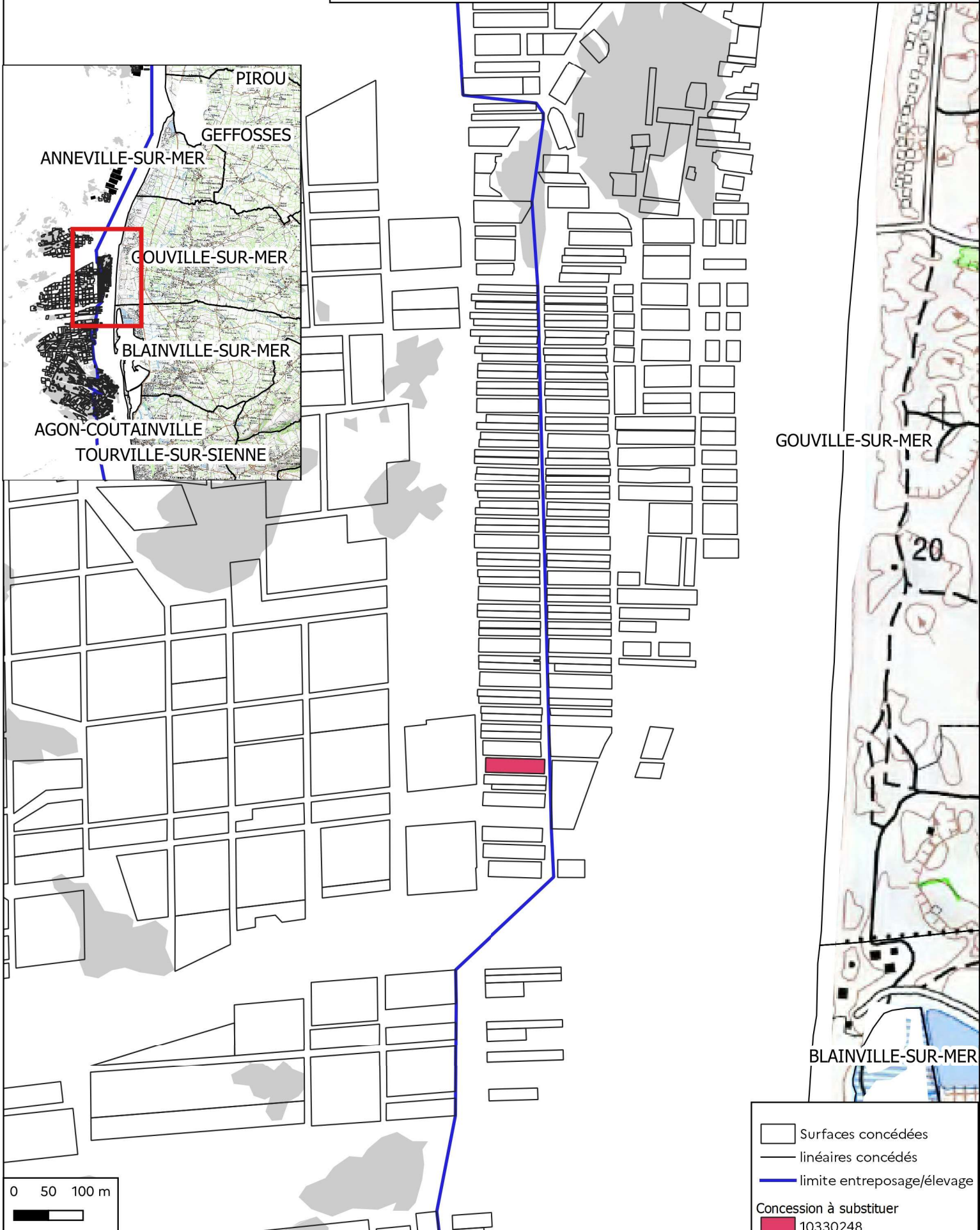
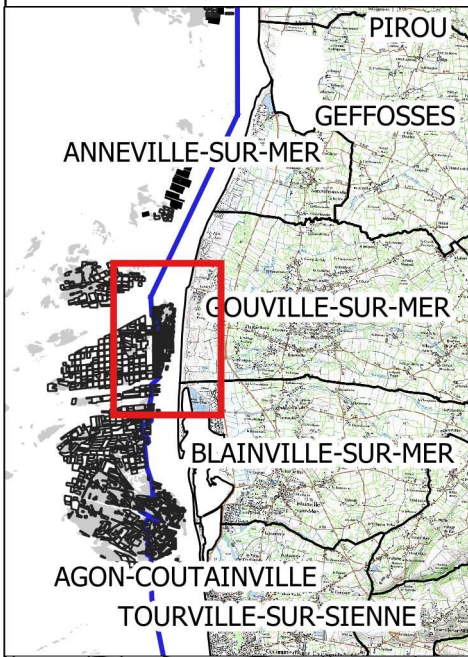
AGON-COUTAINVILLE







-  Surfaces concédées
-  linéaires concédés
-  limite entreposage/élevage
-  concession 09104316 - 10 ares

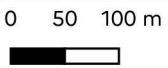
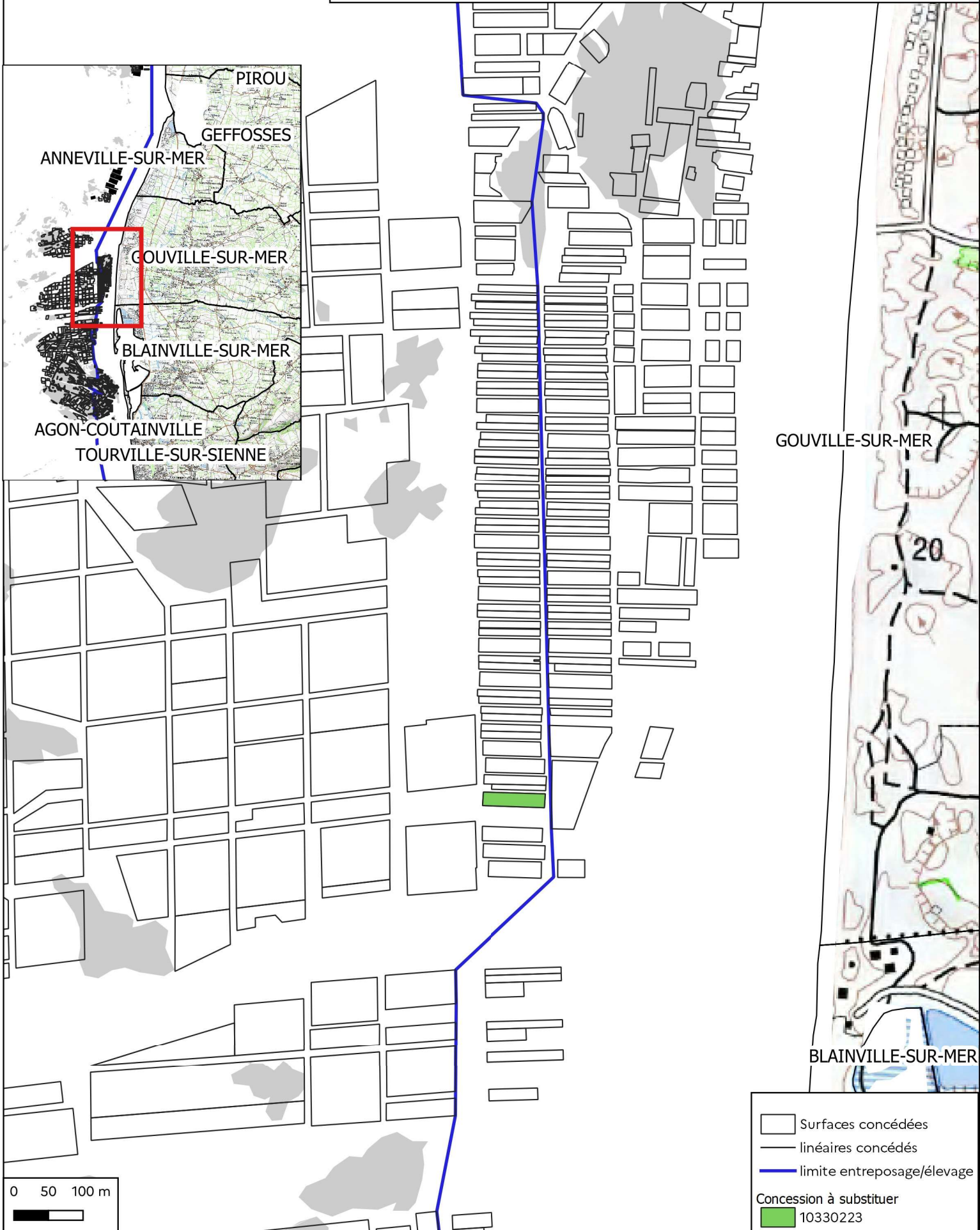
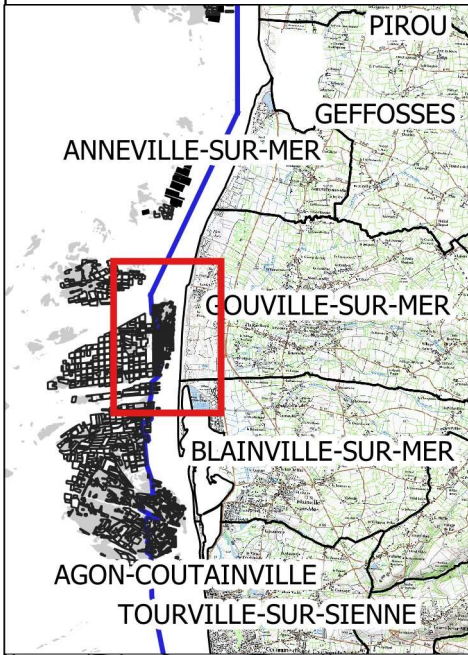






-  Surfaces concédées
-  linéaires concédés
-  limite entreposage/élevage
- Concession à substituer**
-  10300418

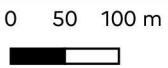
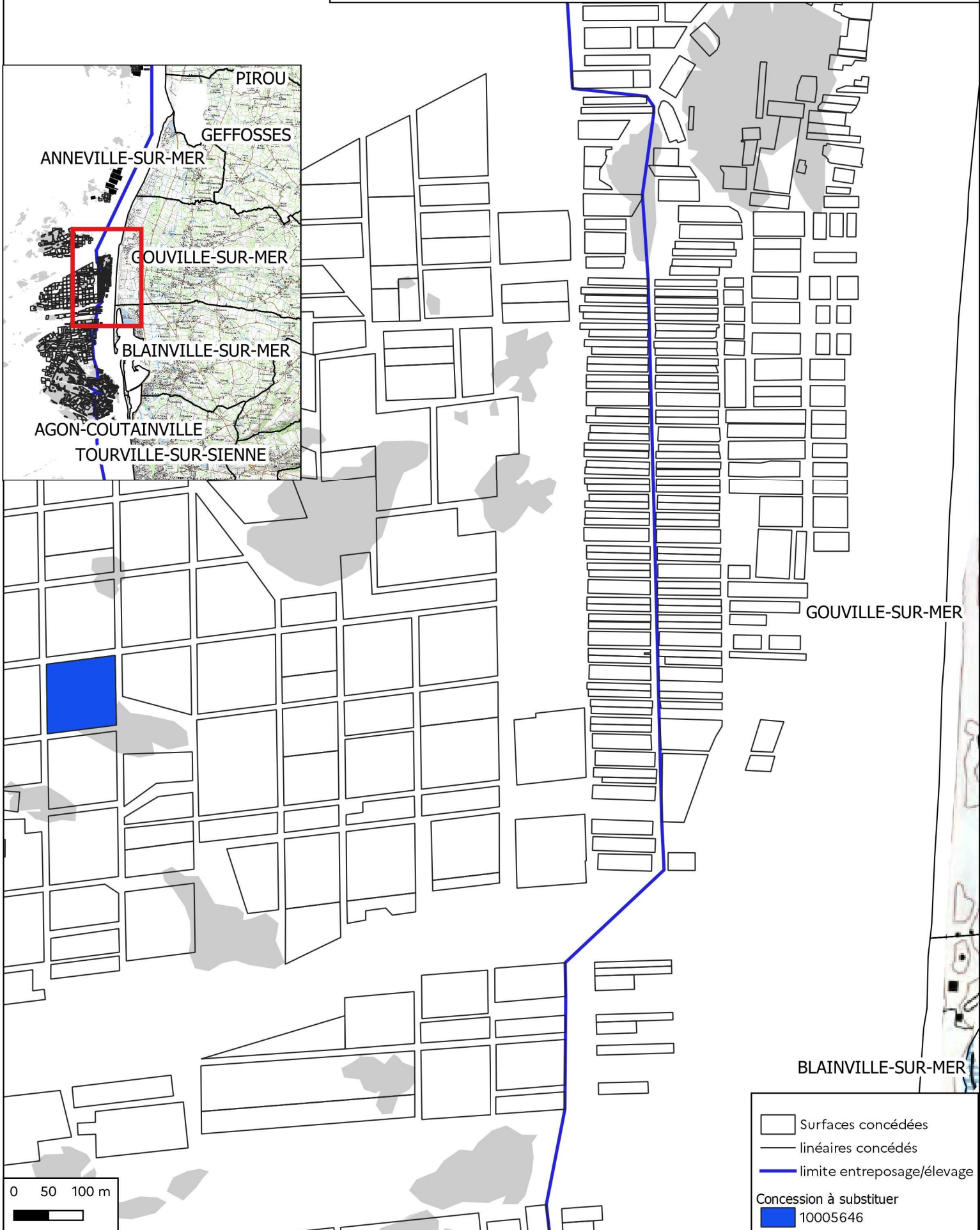
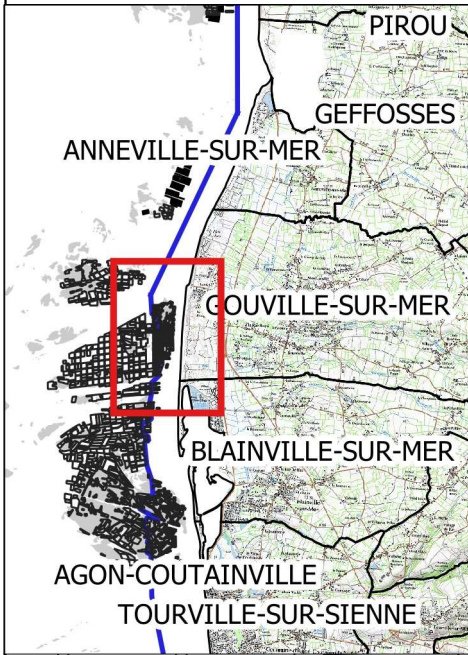






Legend:

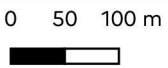
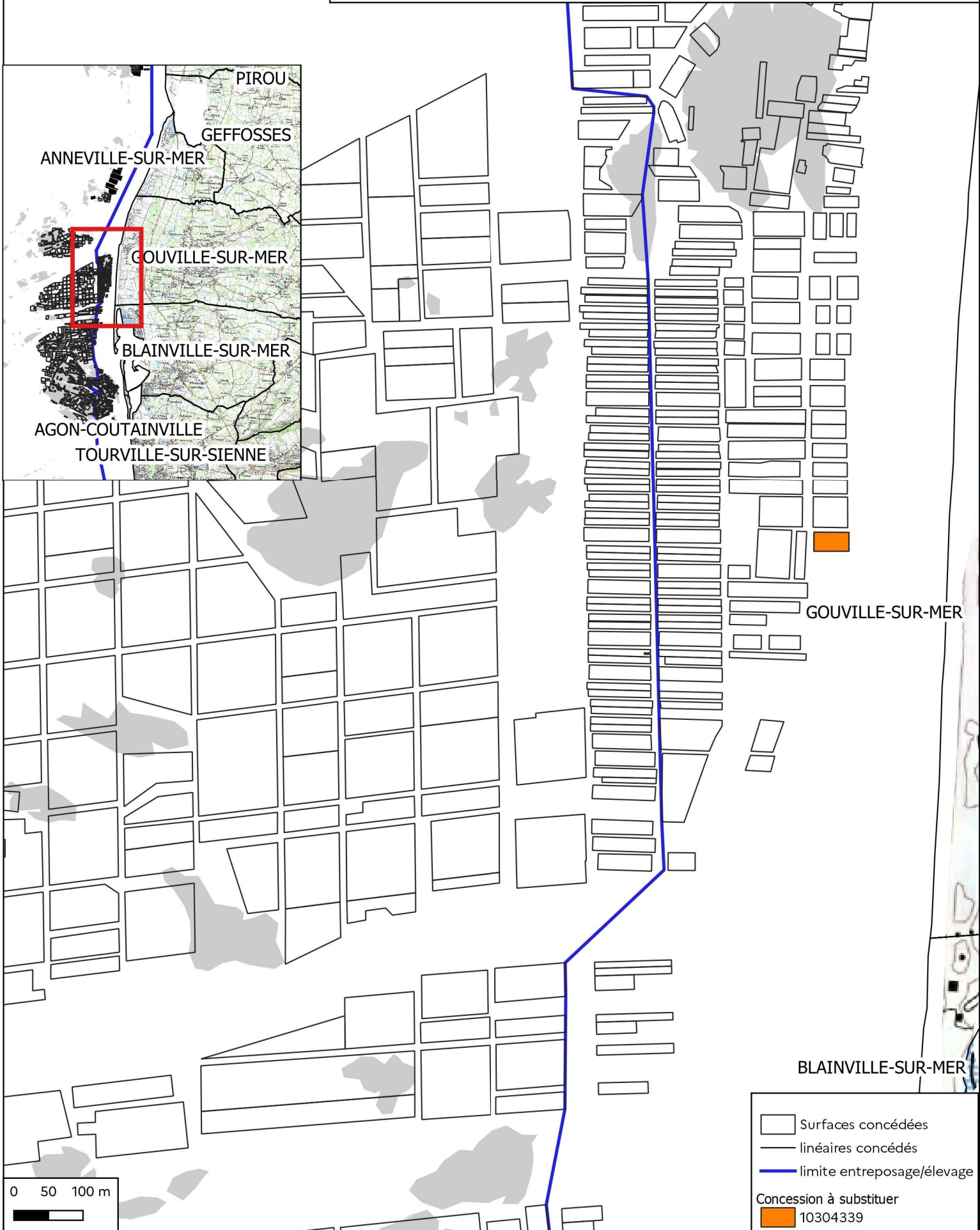
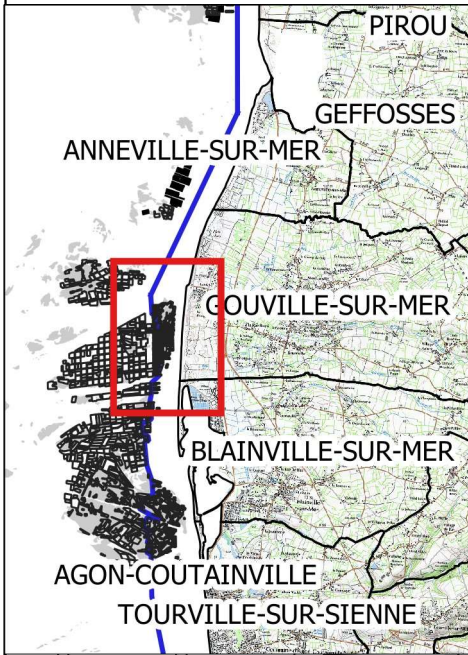
-  Surfaces concédées
-  linéaires concédés
-  limite entreposage/élevage
-  Concession à substituer  
10330248







-  Surfaces concédées
-  linéaires concédés
-  limite entreposage/élevage
- Concession à substituer**
-  10330223

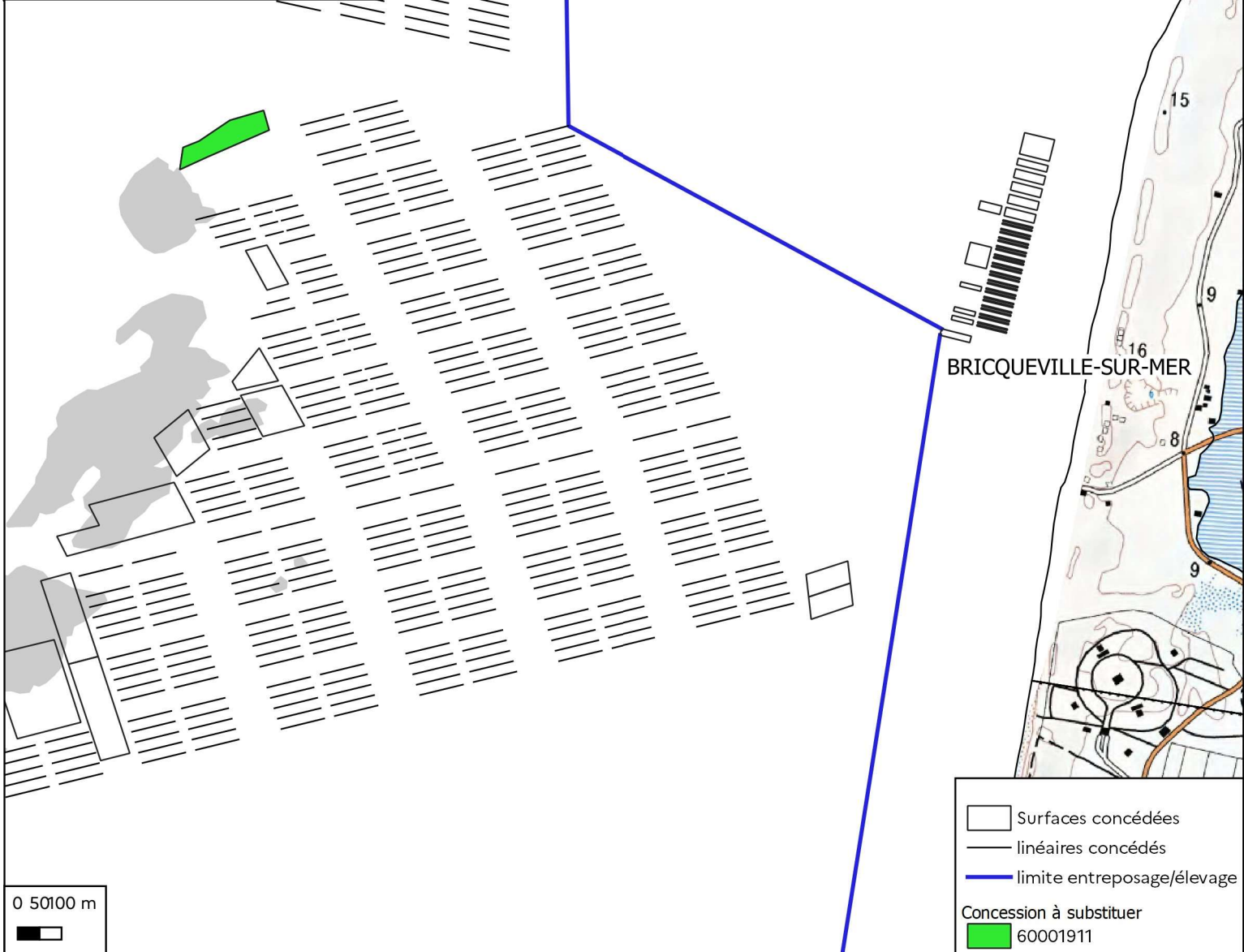
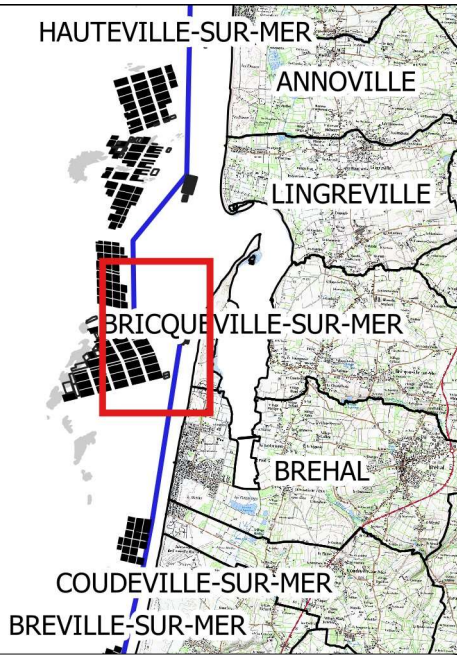


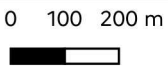
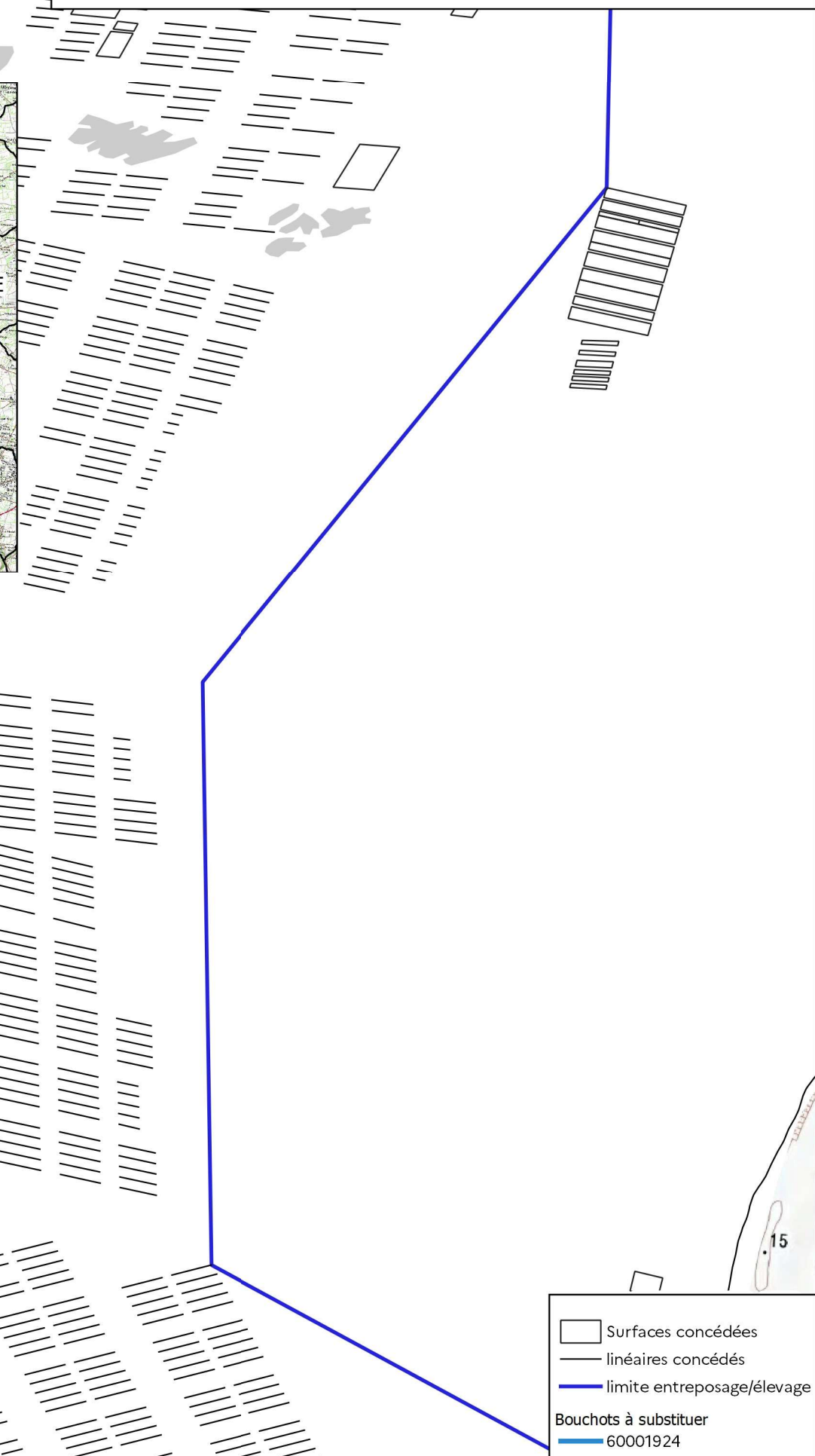
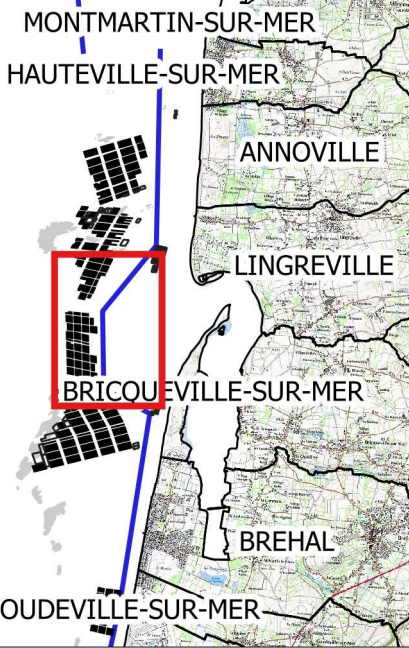
-  Surfaces concédées
-  linéaires concédés
-  limite entreposage/élevage
- Concession à substituer**
-  10005646







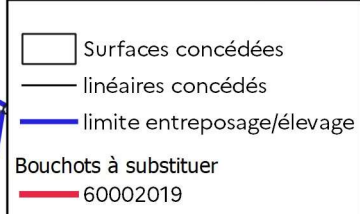
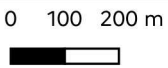
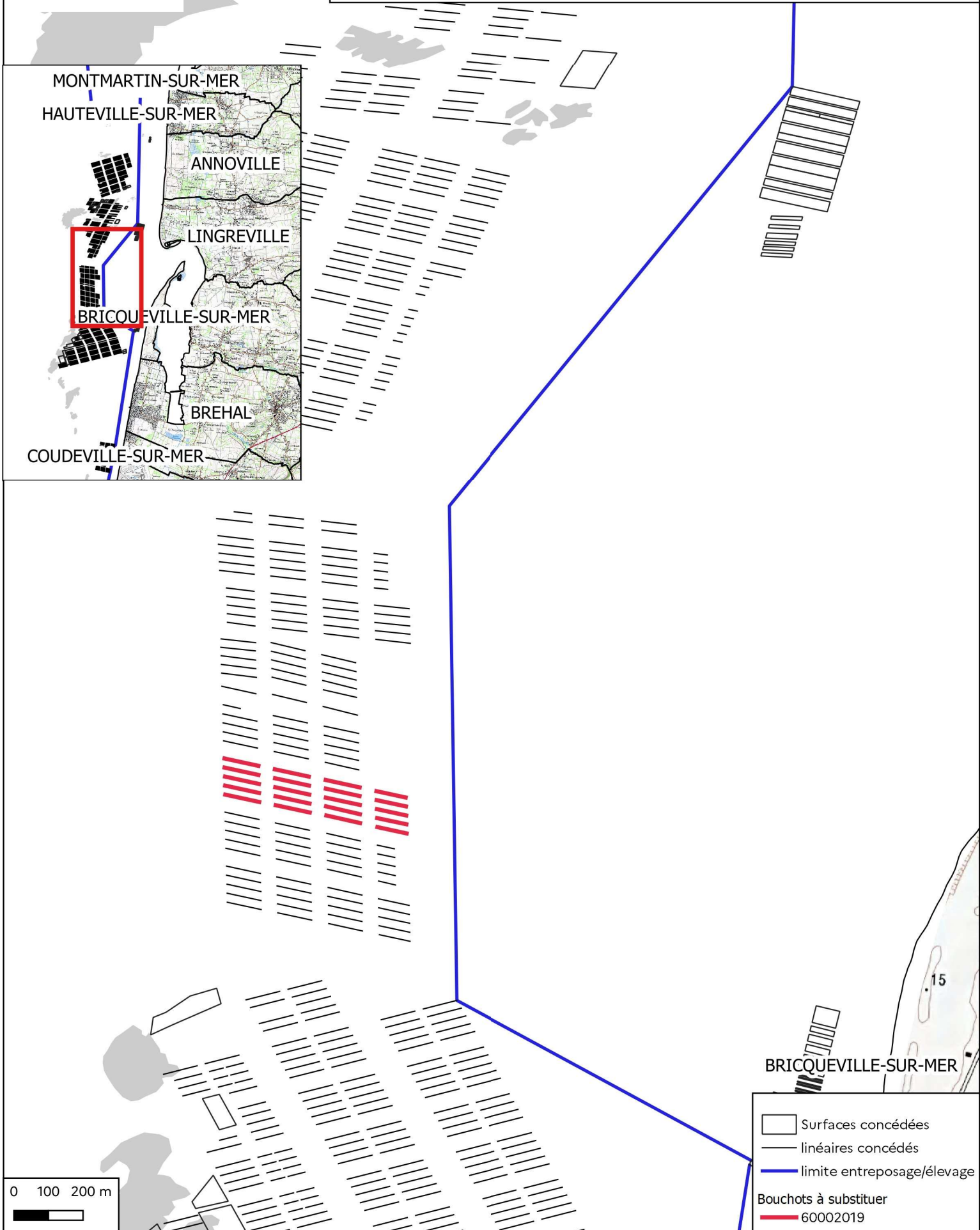
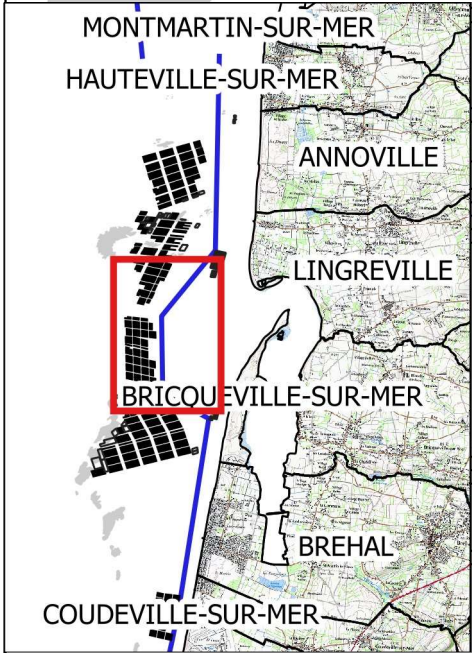
-  Surfaces concédées
-  linéaires concédés
-  limite entreposage/élevage
- Concession à substituer**
-  10304339


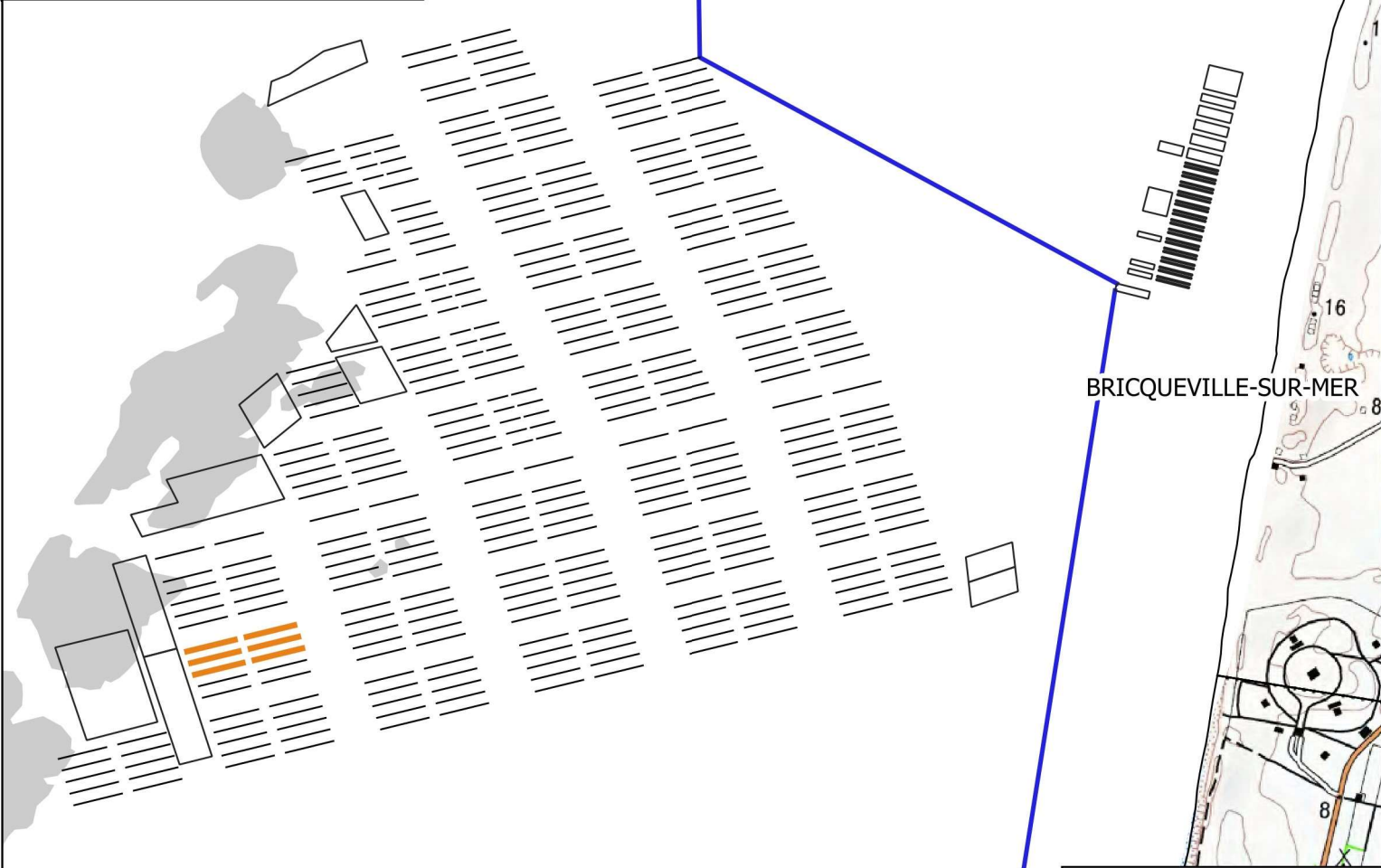

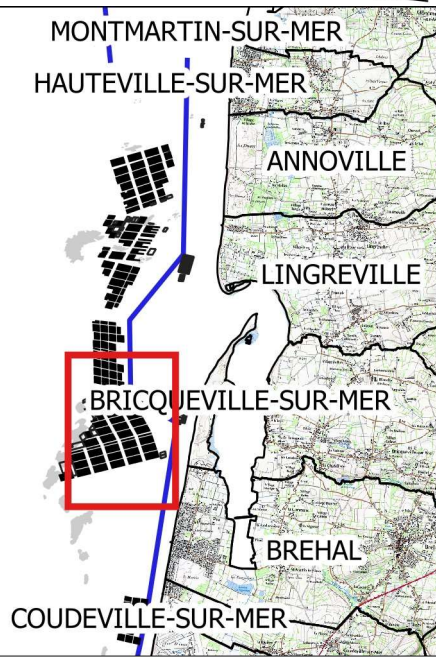








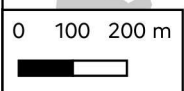
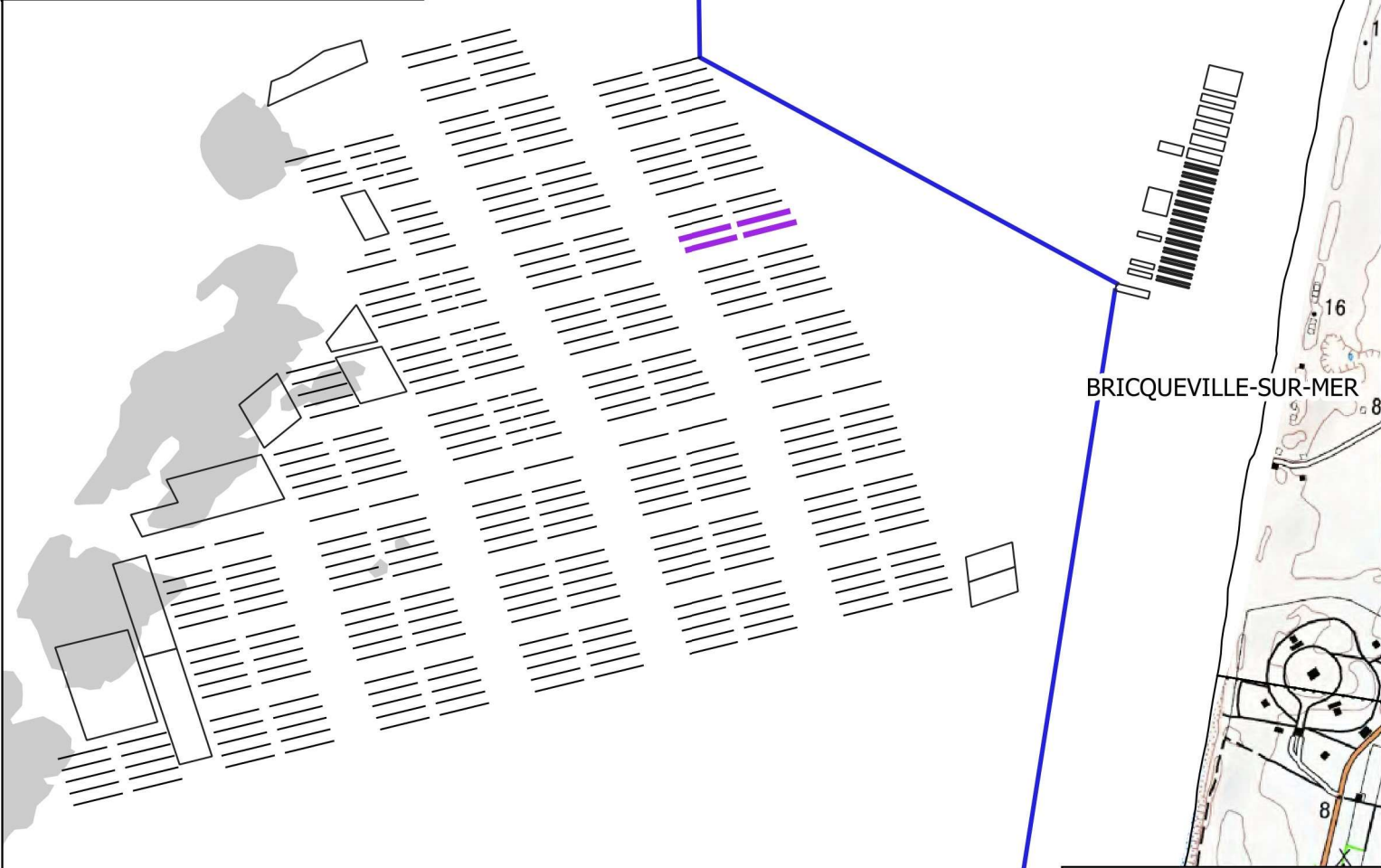
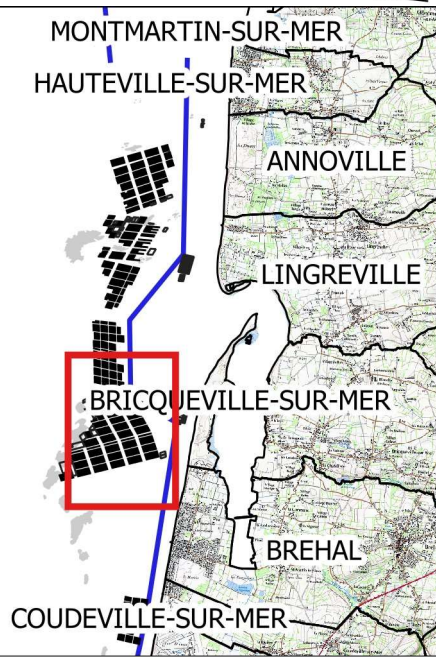






-  Surfaces concédées
-  linéaires concédés
-  limite entrepotage/élevage
- Bouchots à substituer**
-  60001924

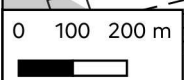
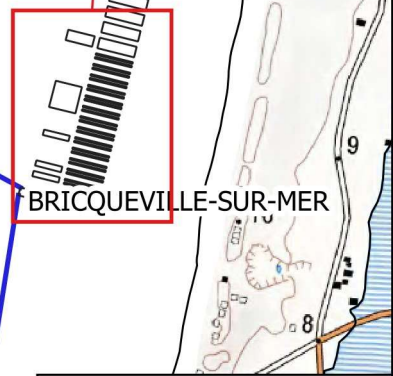
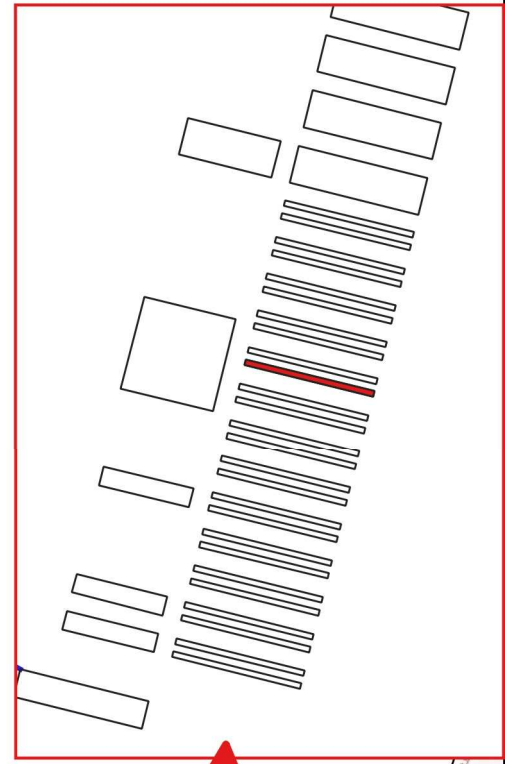
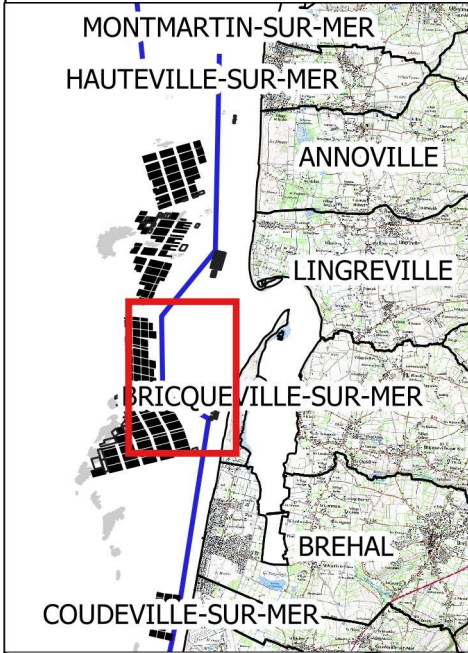









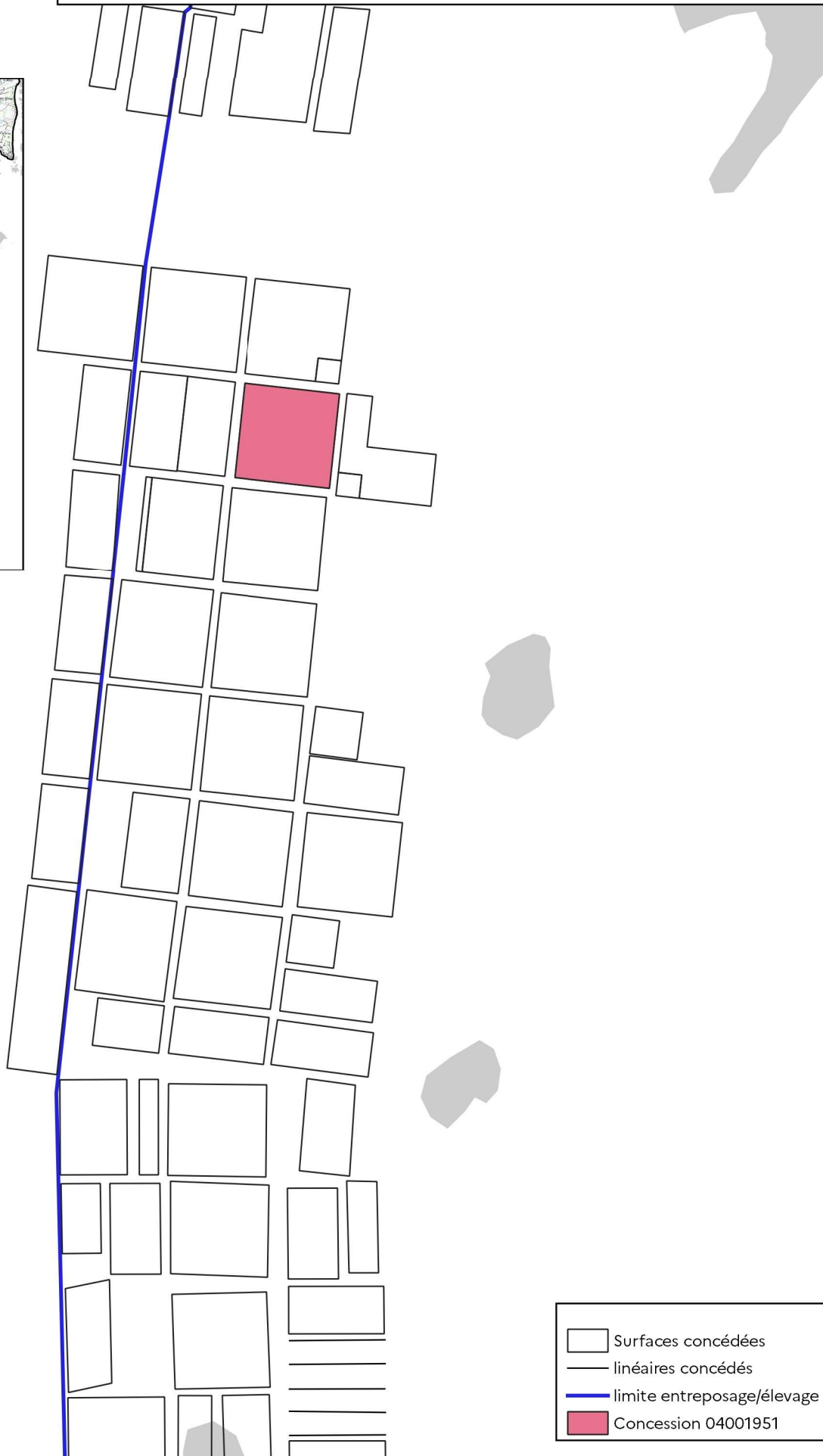
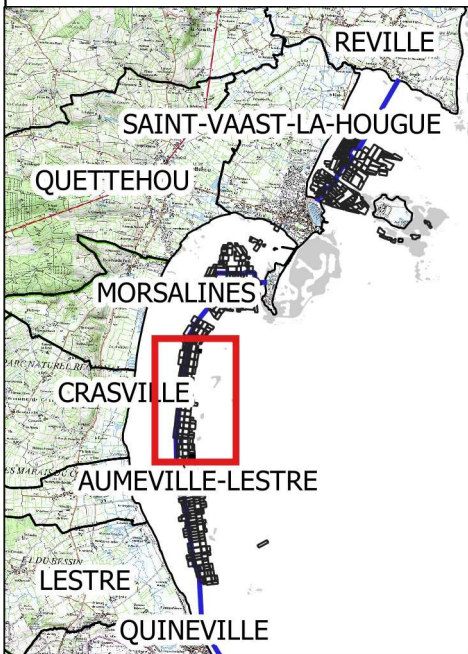
-  Surfaces concédées
-  linéaires concédés
-  limite entreposage/élevage
- Bouchots à substituer**
-  60002101







-  Surfaces concédées
-  linéaires concédés
-  limite entreposage/élevage
- Bouchots à substituer**
-  60002911



-  Surfaces concédées
-  linéaires concédés
-  limite entreposage/élevage
- Concession à substituer**
-  60201328



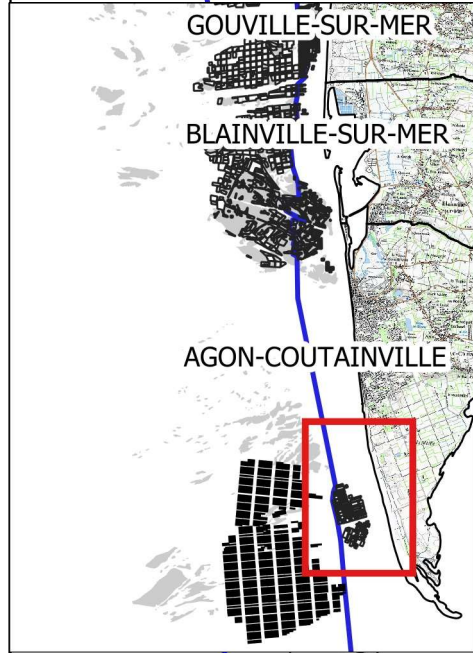
-  Surfaces concédées
-  linéaires concédés
-  limite entreposage/élévage
-  Concession 04001951



GOUVILLE-SUR-MER


BLAINVILLE-SUR-MER





AGON-COUTAINVILLE



AGON-COUTAINVILLE

12



-  Surfaces concédées
-  linéaires concédés
-  limite entreposage/élevage
-  Concession 09103961 - 28.1 ares

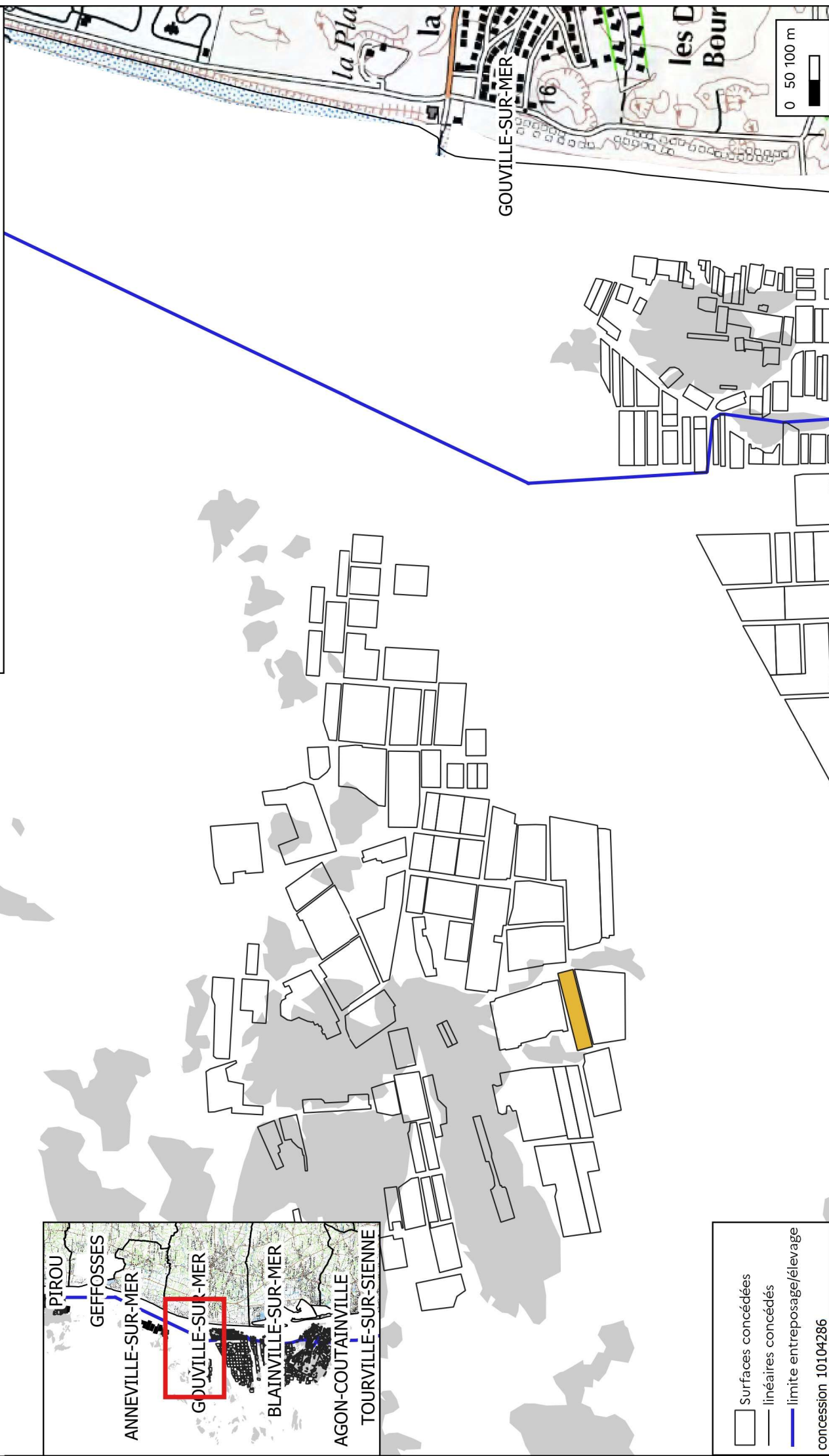
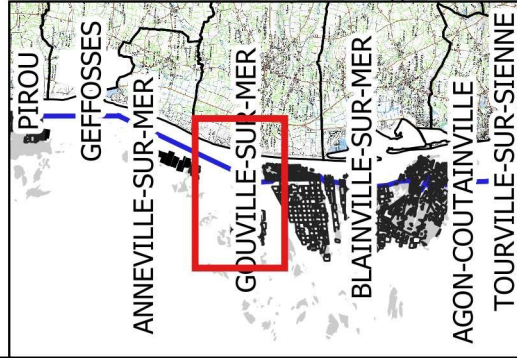




**PRÉFET  
DE LA MANCHE**

*Liberté  
Égalité  
Fraternité*

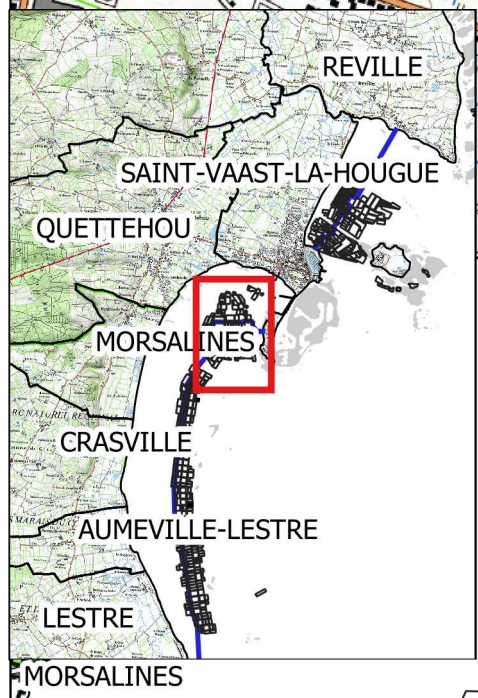
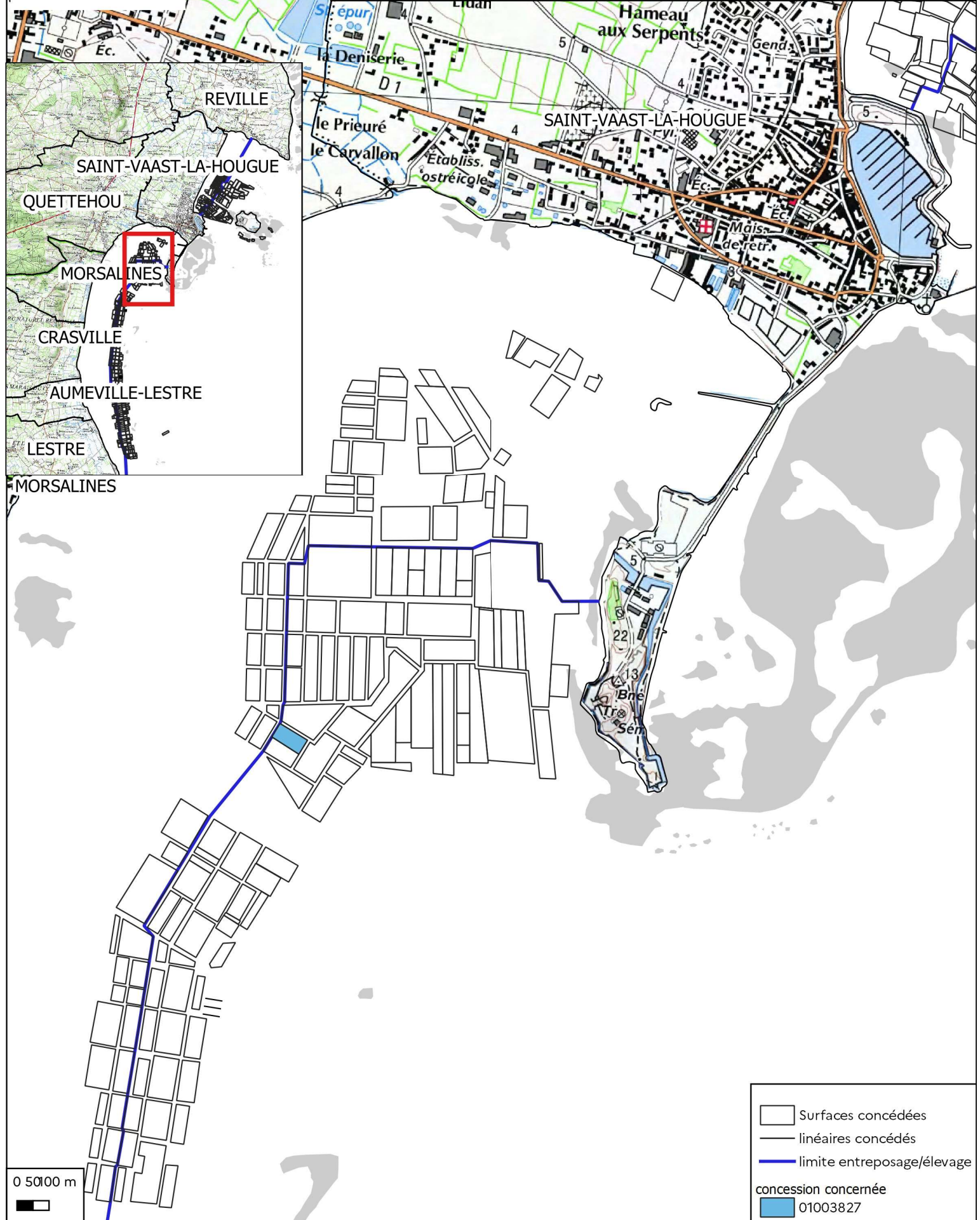
**Littoral de la commune de Gouville-sur-Mer**  
**Demande de substitution**  
**CH 24/00110 du 08/04/2024**  
**Demandeur : William MADELAINE**



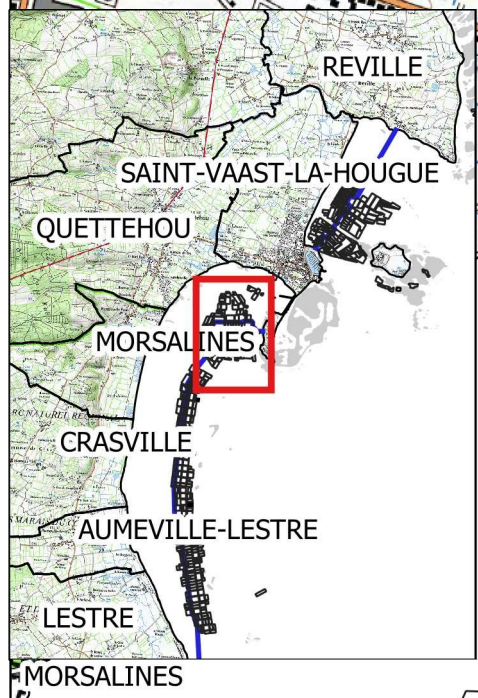
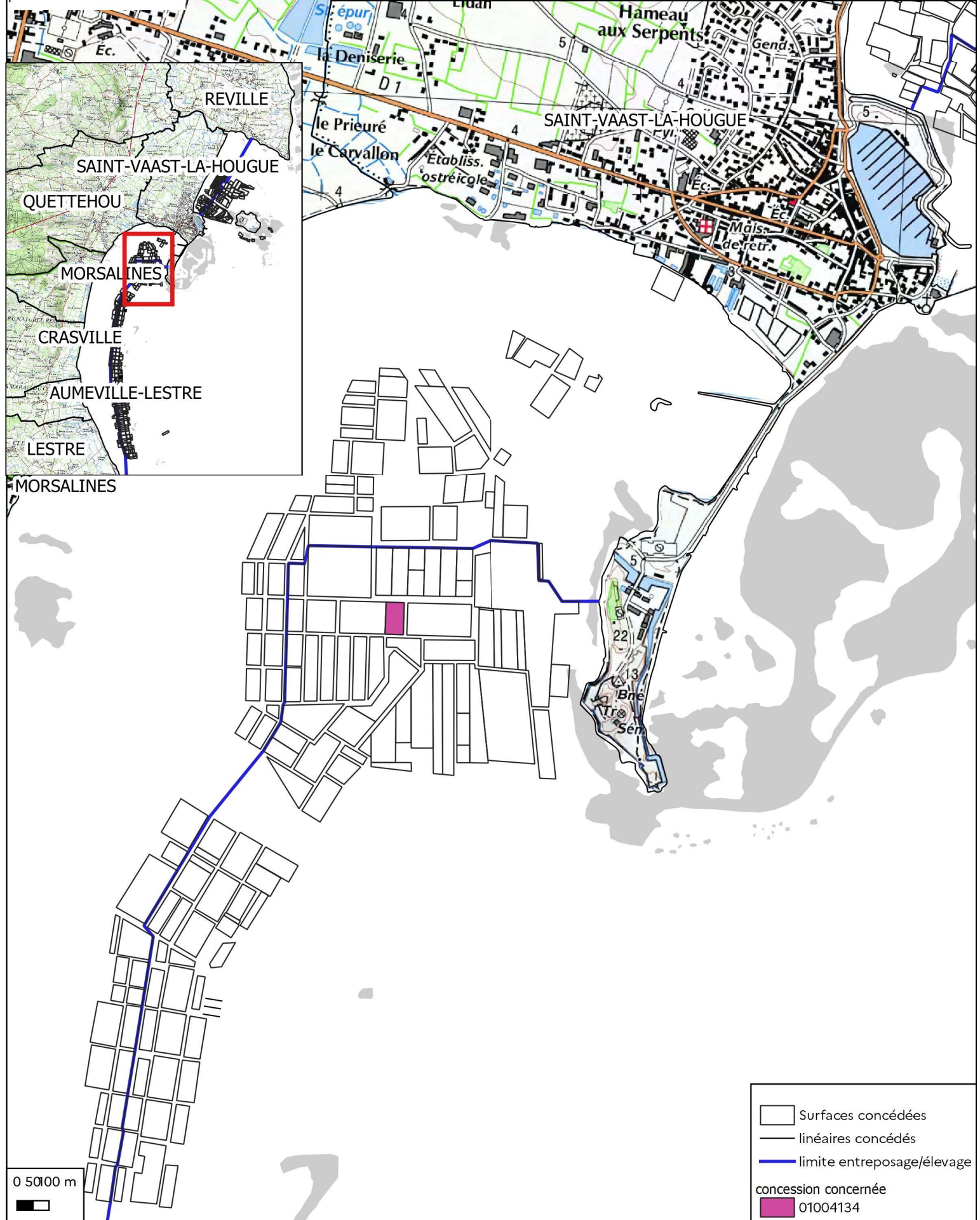
- Surfaces concédées
- linéaires concédés
- limite entreposage/élévage

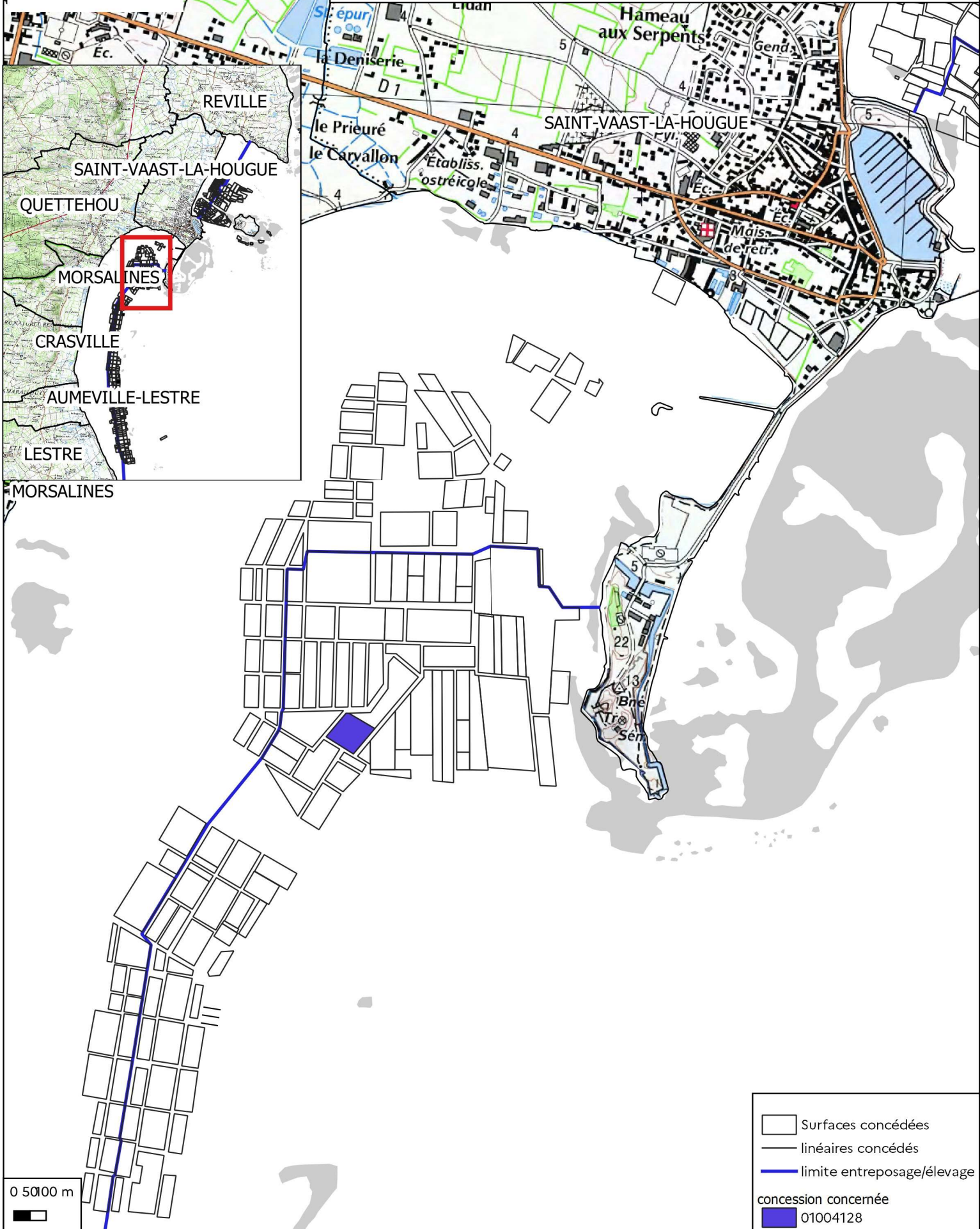
concession 10104286





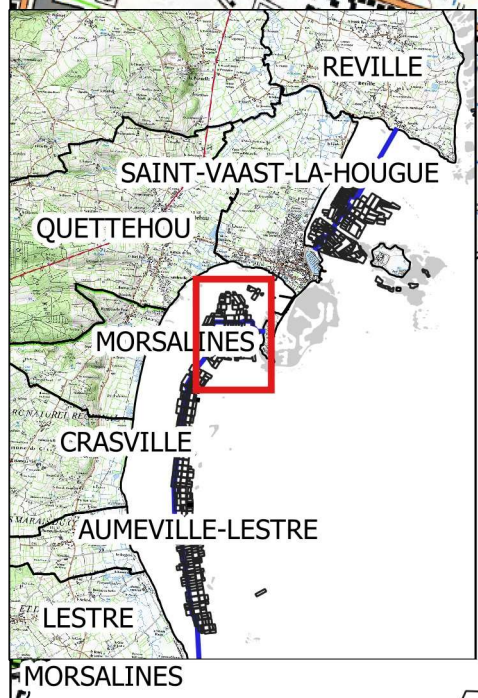
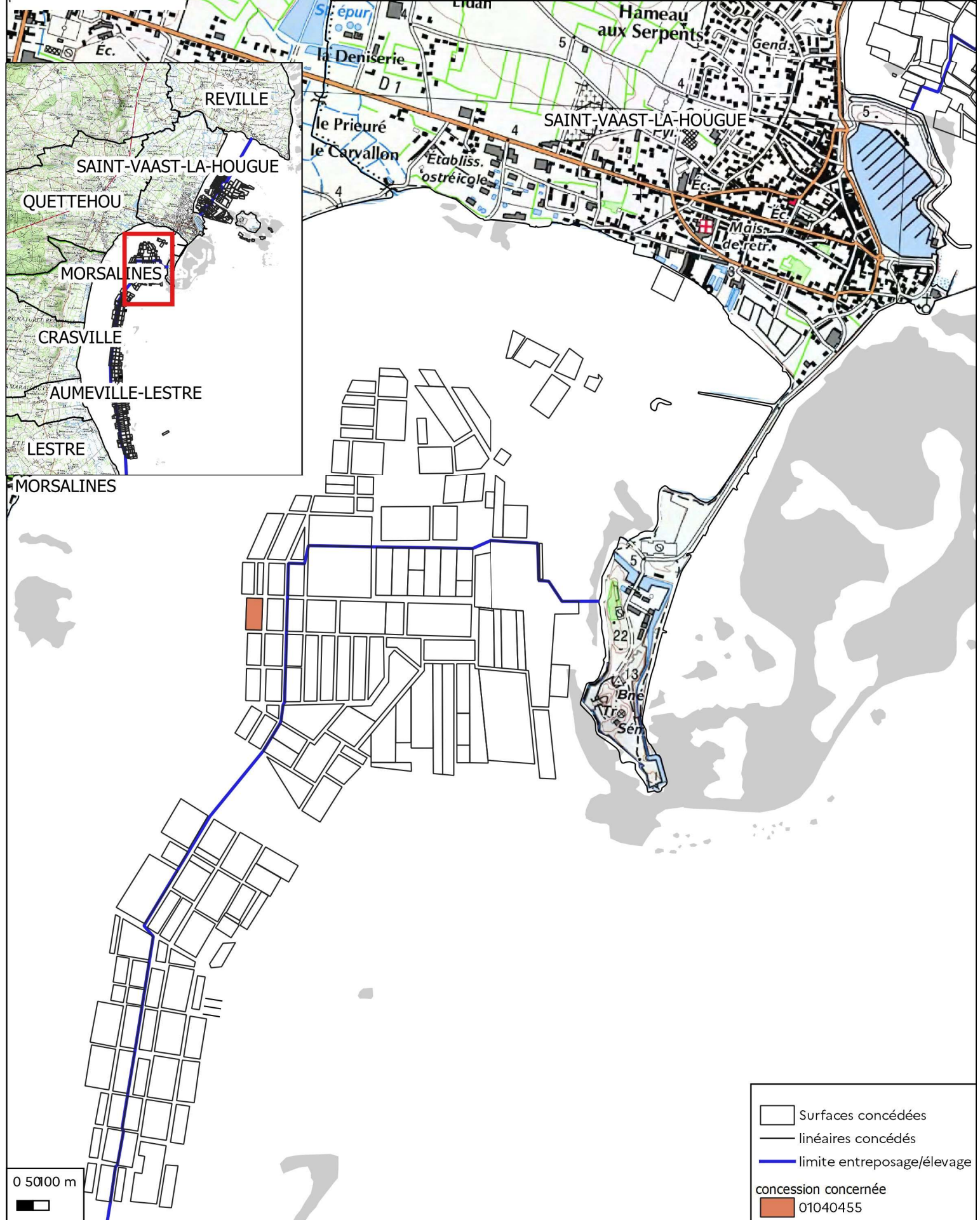
0 50 100 m





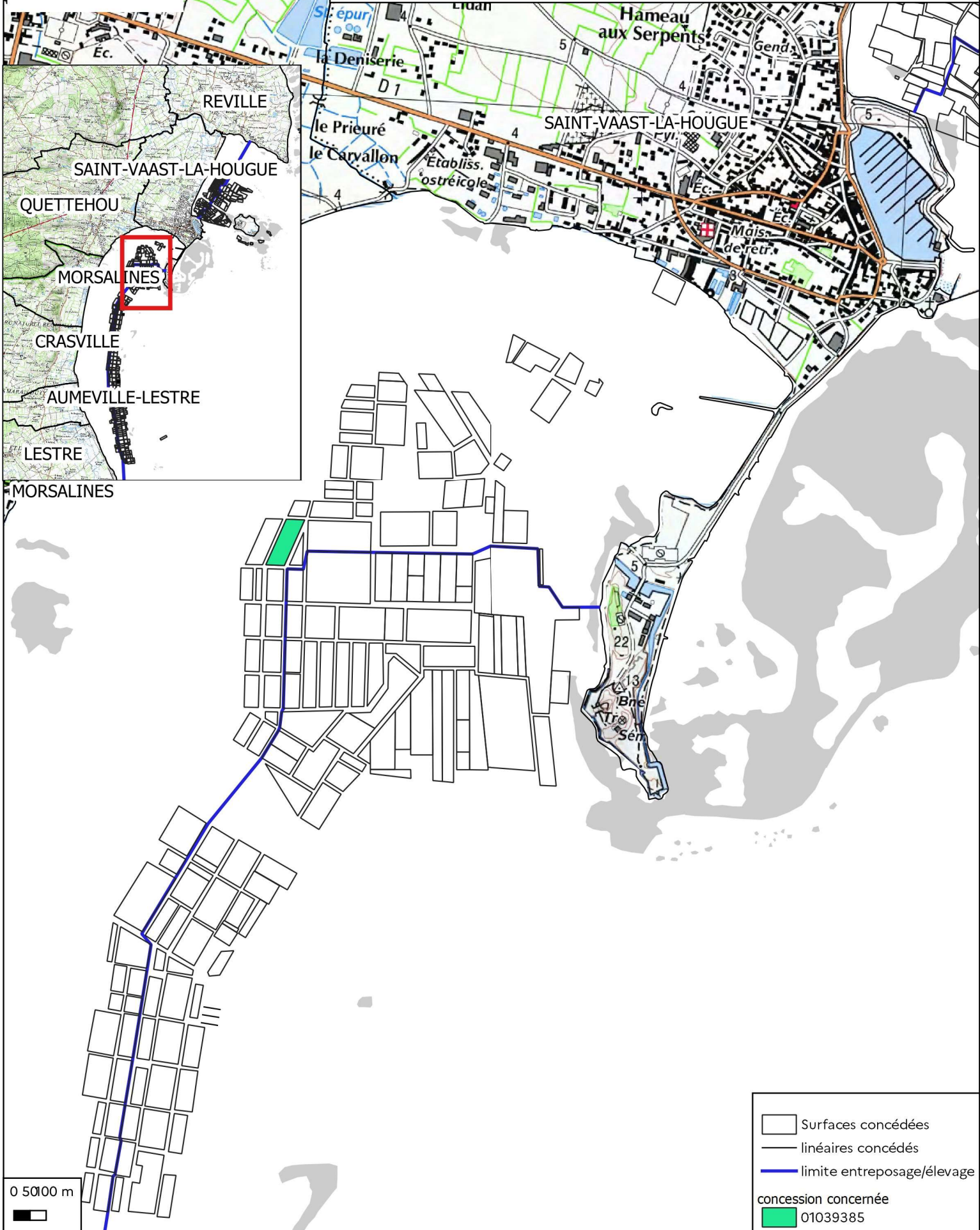
0 50 100 m

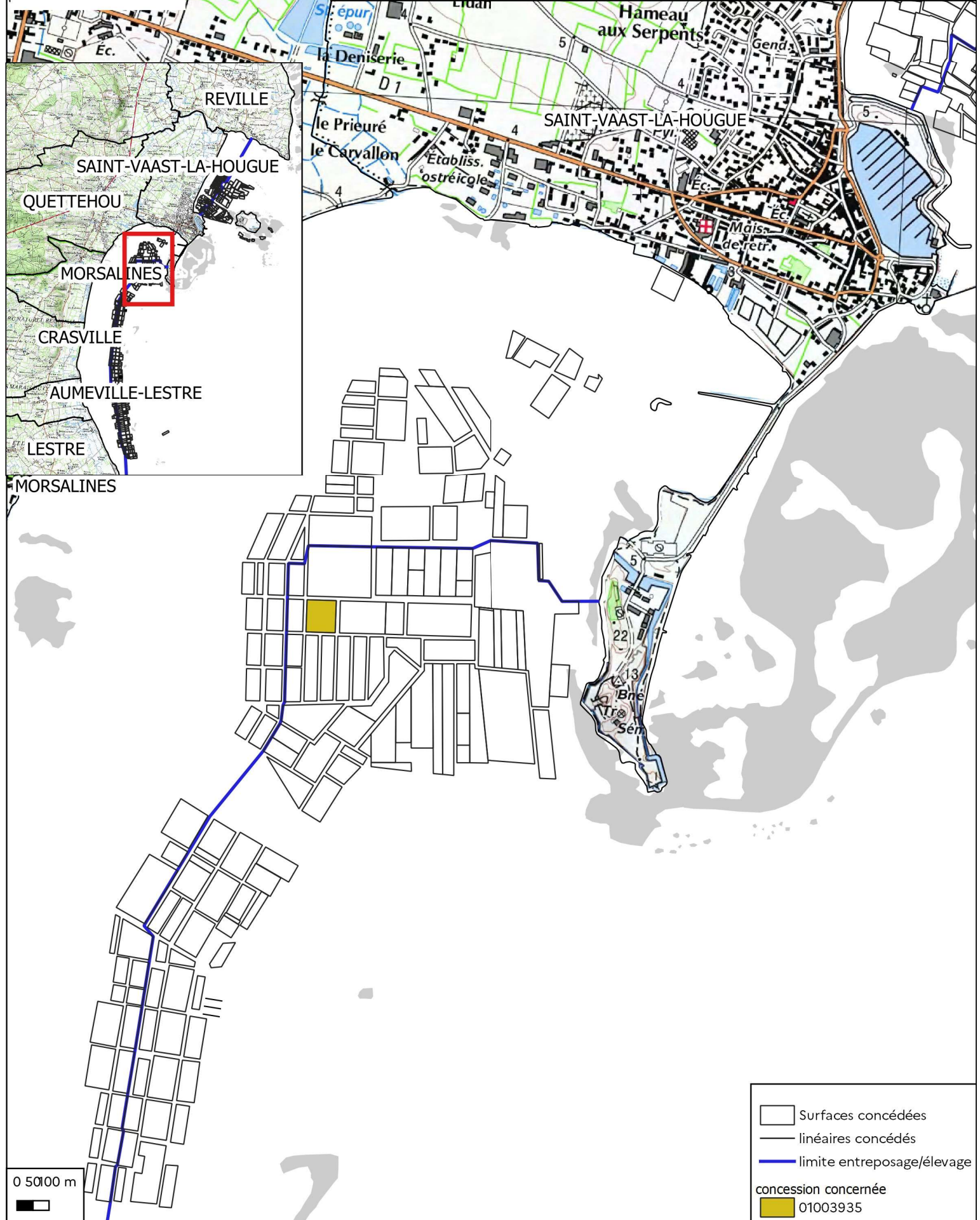
-  Surfaces concédées
-  linéaires concédés
-  limite entreposage/élevage
- concession concernée
-  01004128



0 50 100 m

-  Surfaces concédées
-  linéaires concédés
-  limite entreposage/élevage
- concession concernée
-  01040455

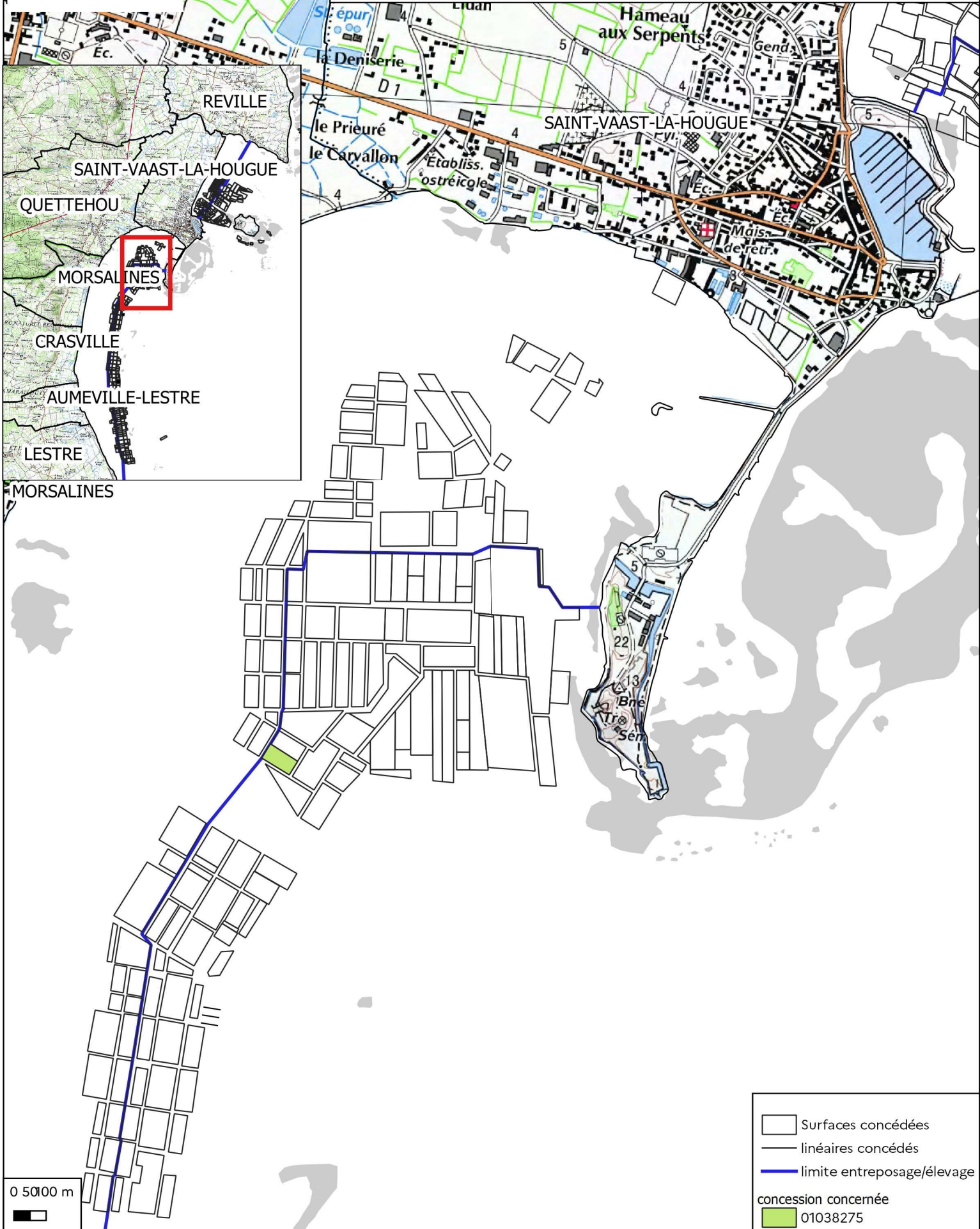


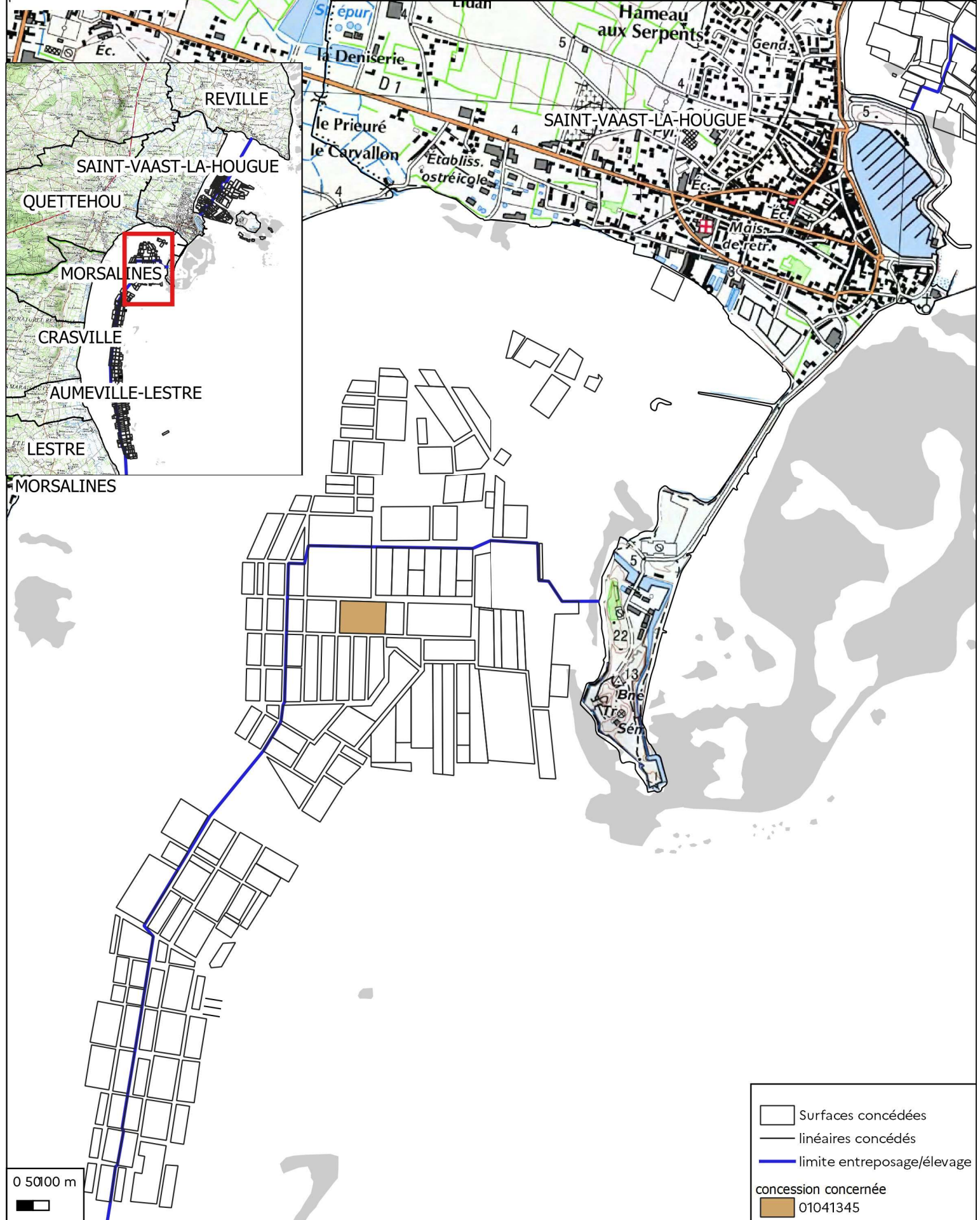


0 5000 m

-  Surfaces concédées
-  linéaires concédés
-  limite entrepotage/élevage
- concession concernée
-  01003935

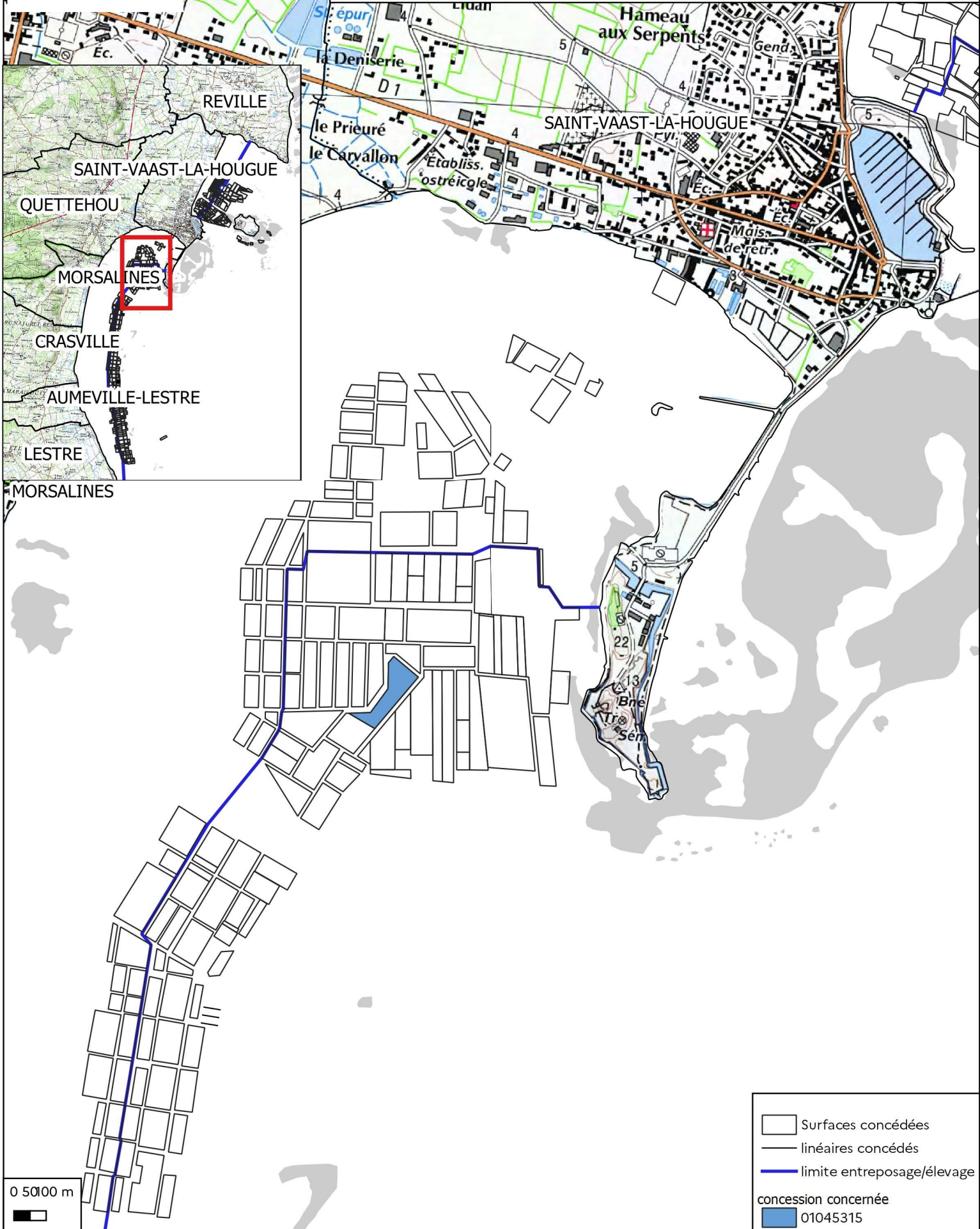






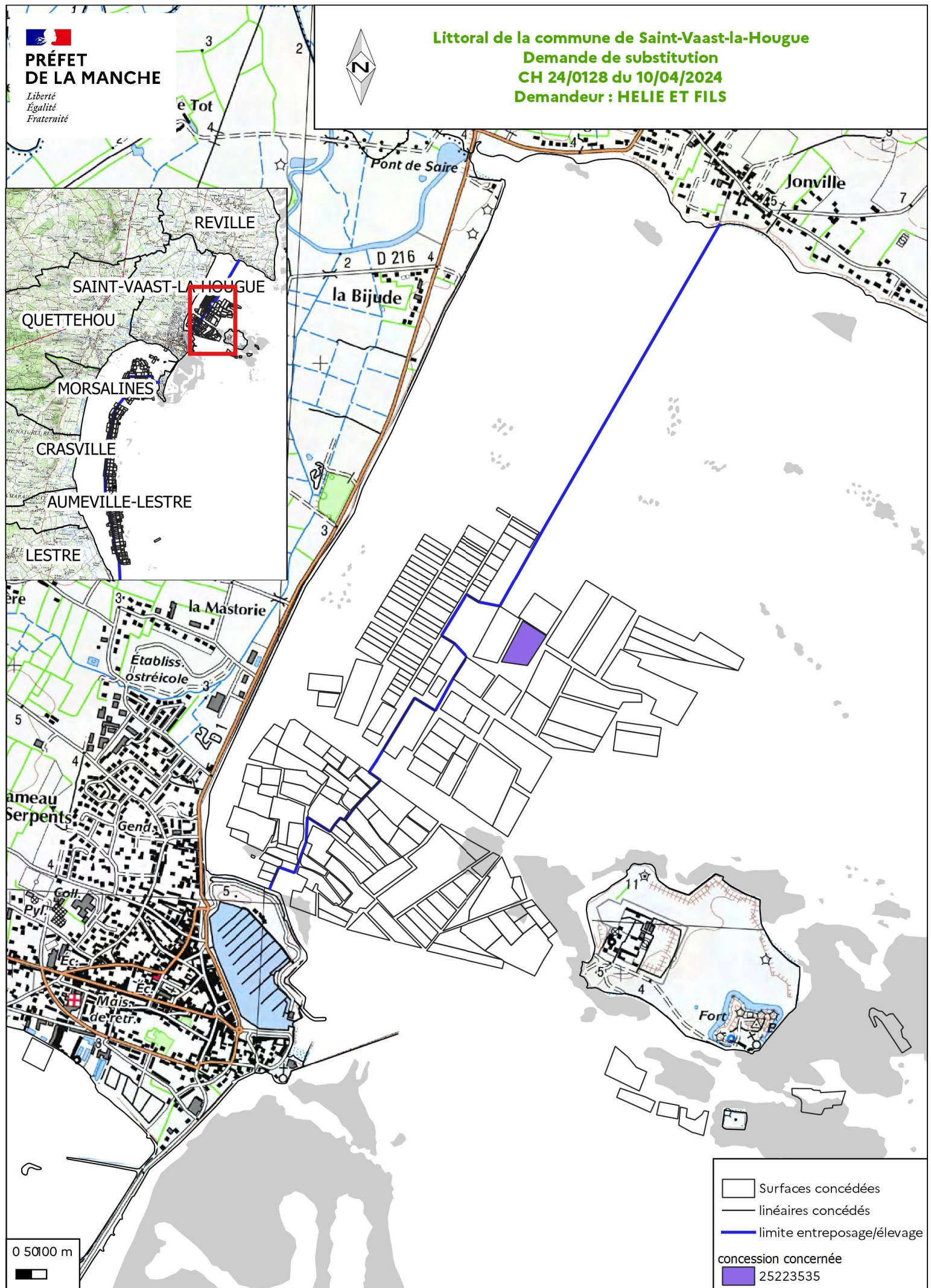
0 50 100 m

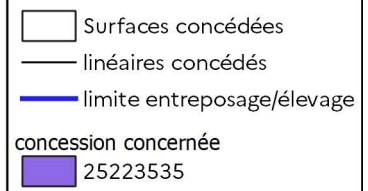
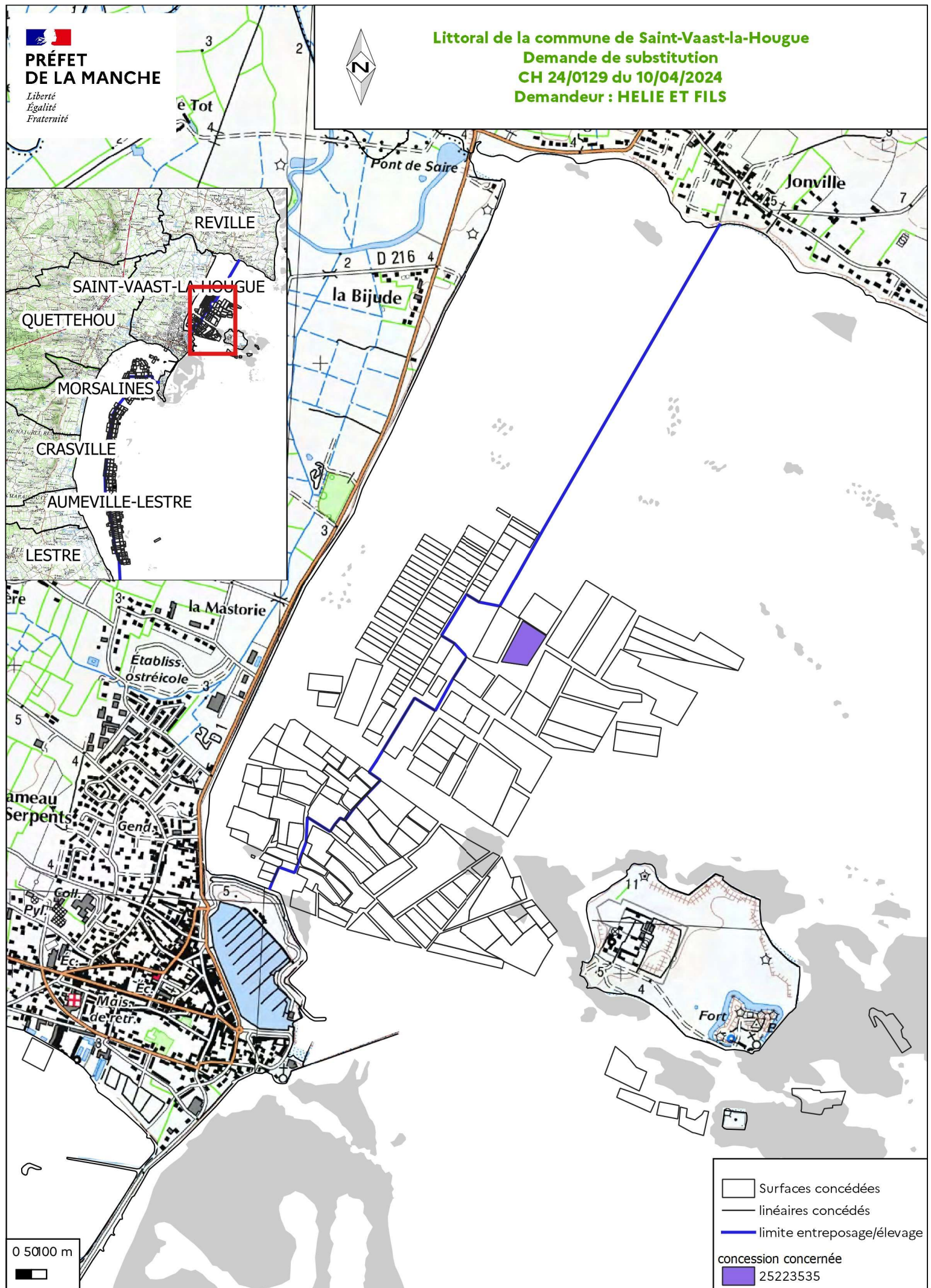
-  Surfaces concédées
-  linéaires concédés
-  limite entreposage/élevage
- concession concernée
-  01041345

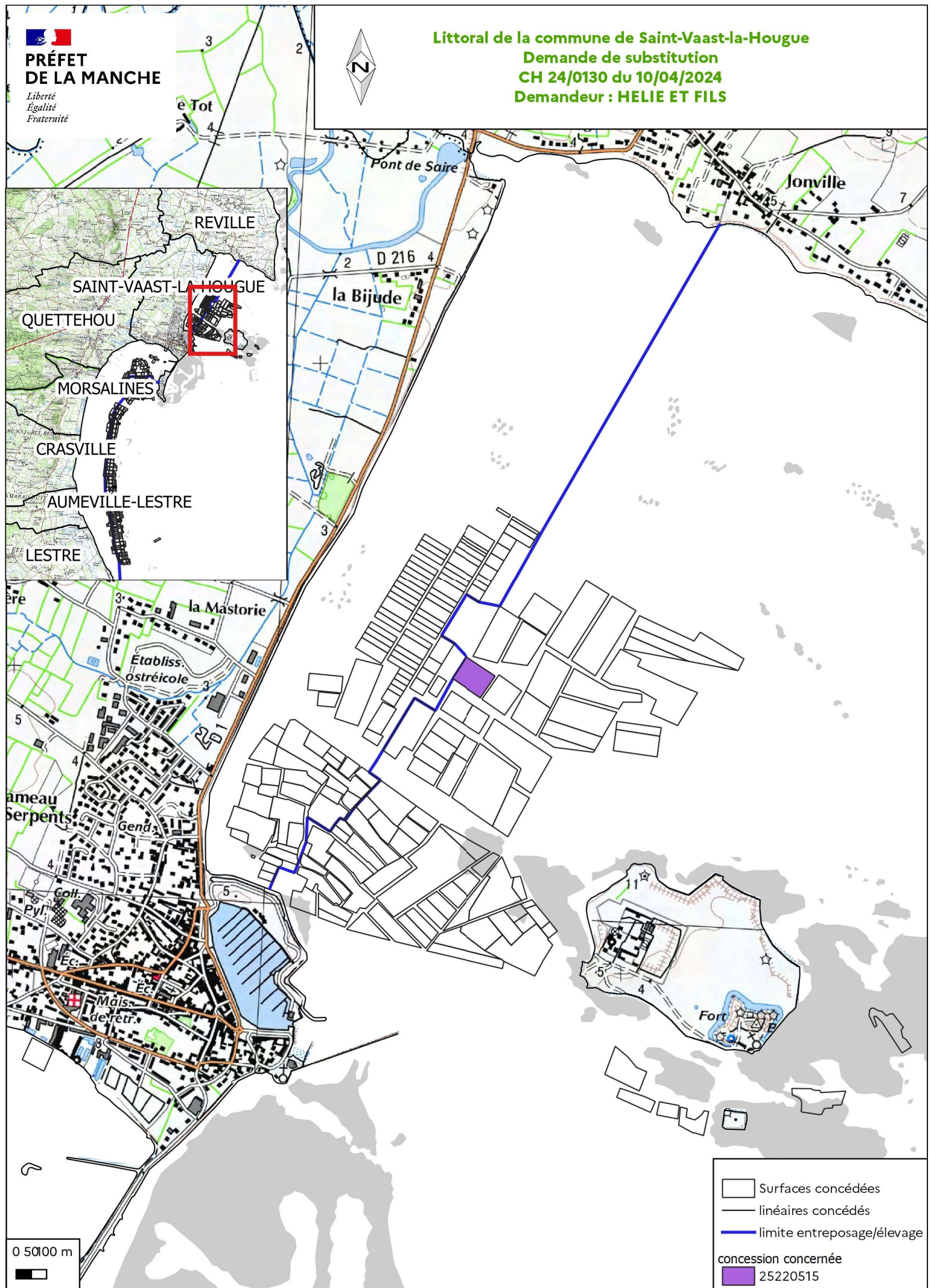


0 5000 m

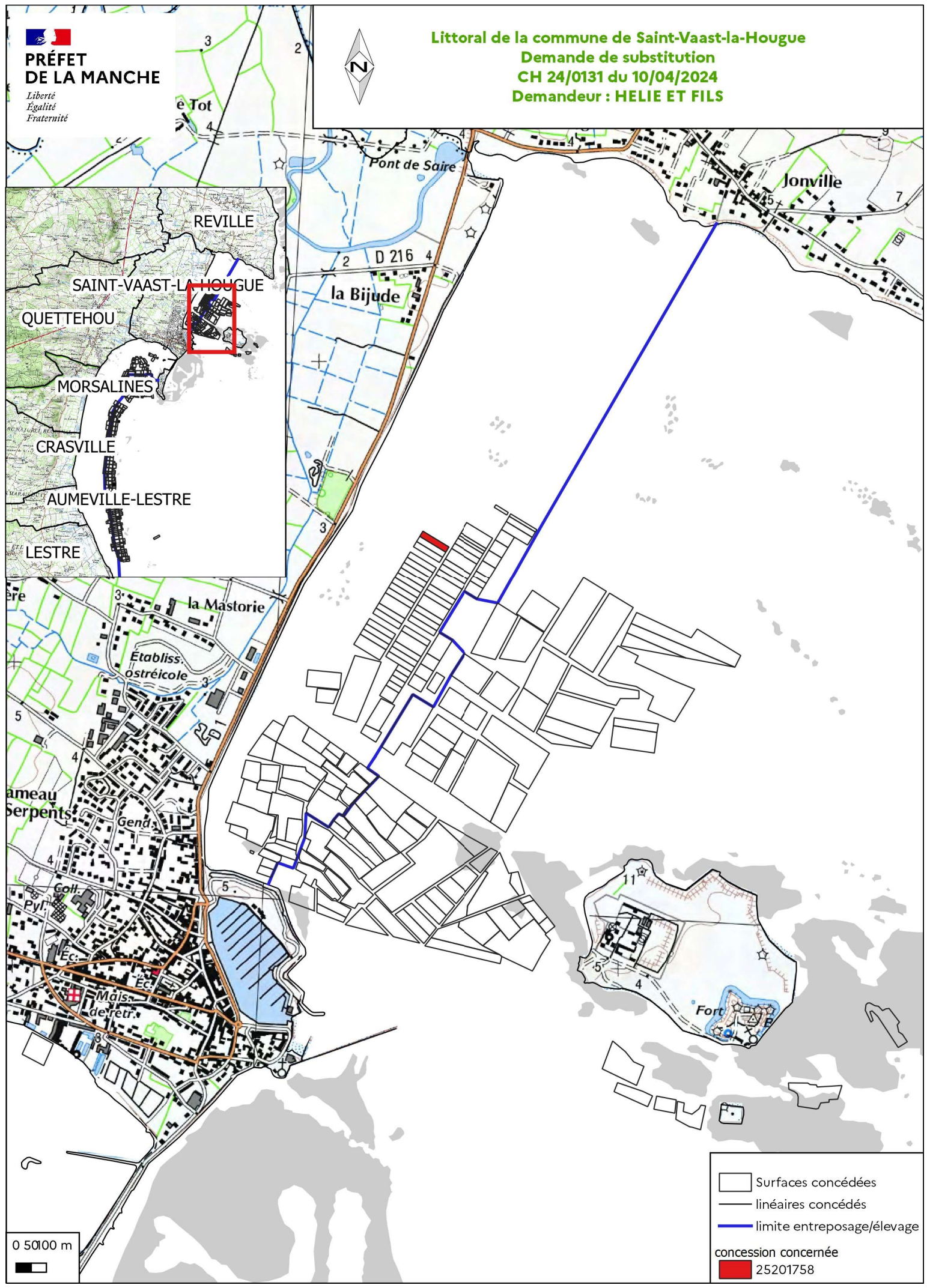
-  Surfaces concédées
-  linéaires concédés
-  limite entreposage/élevage
-  concession concernée  
01045315

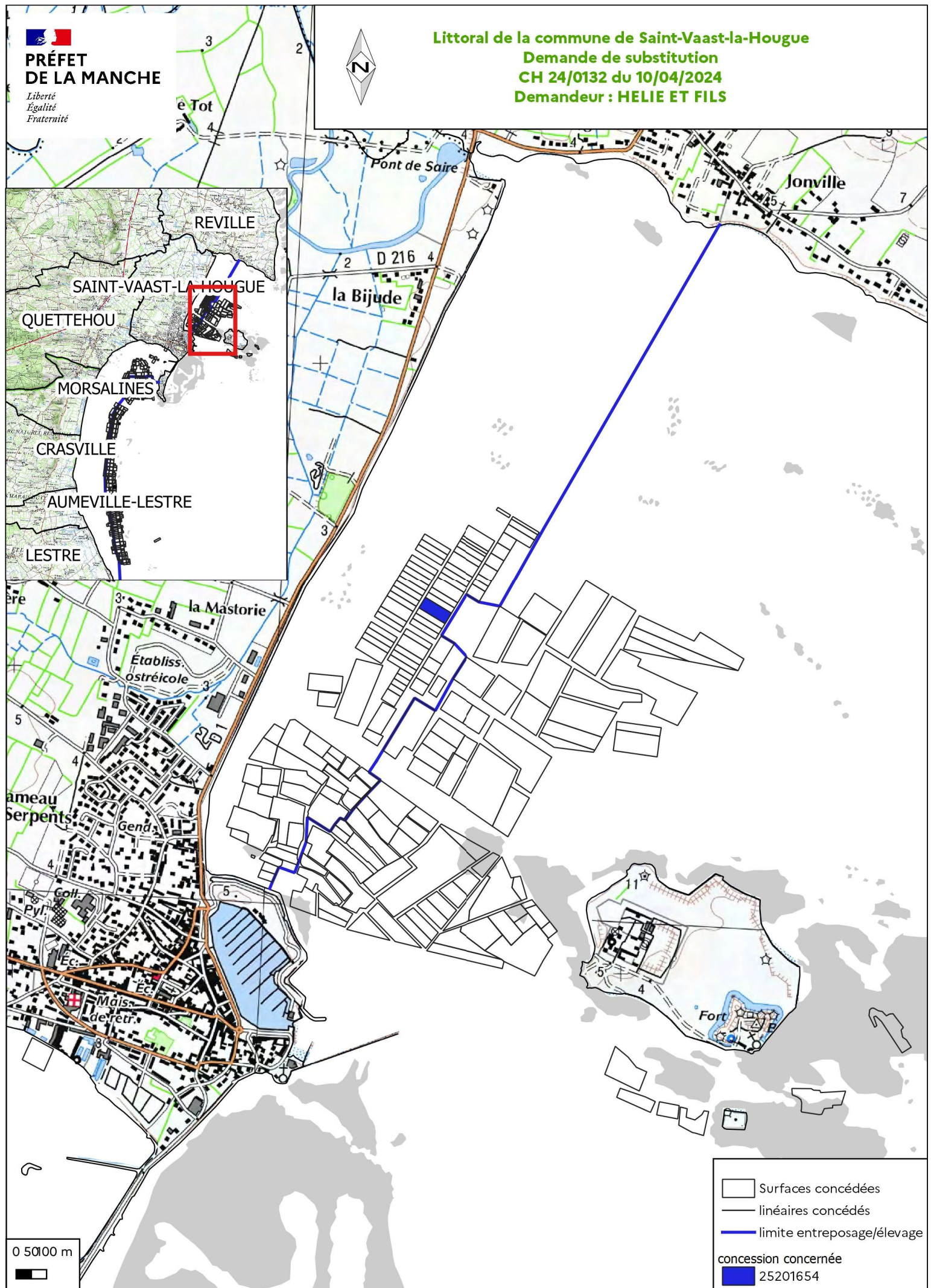




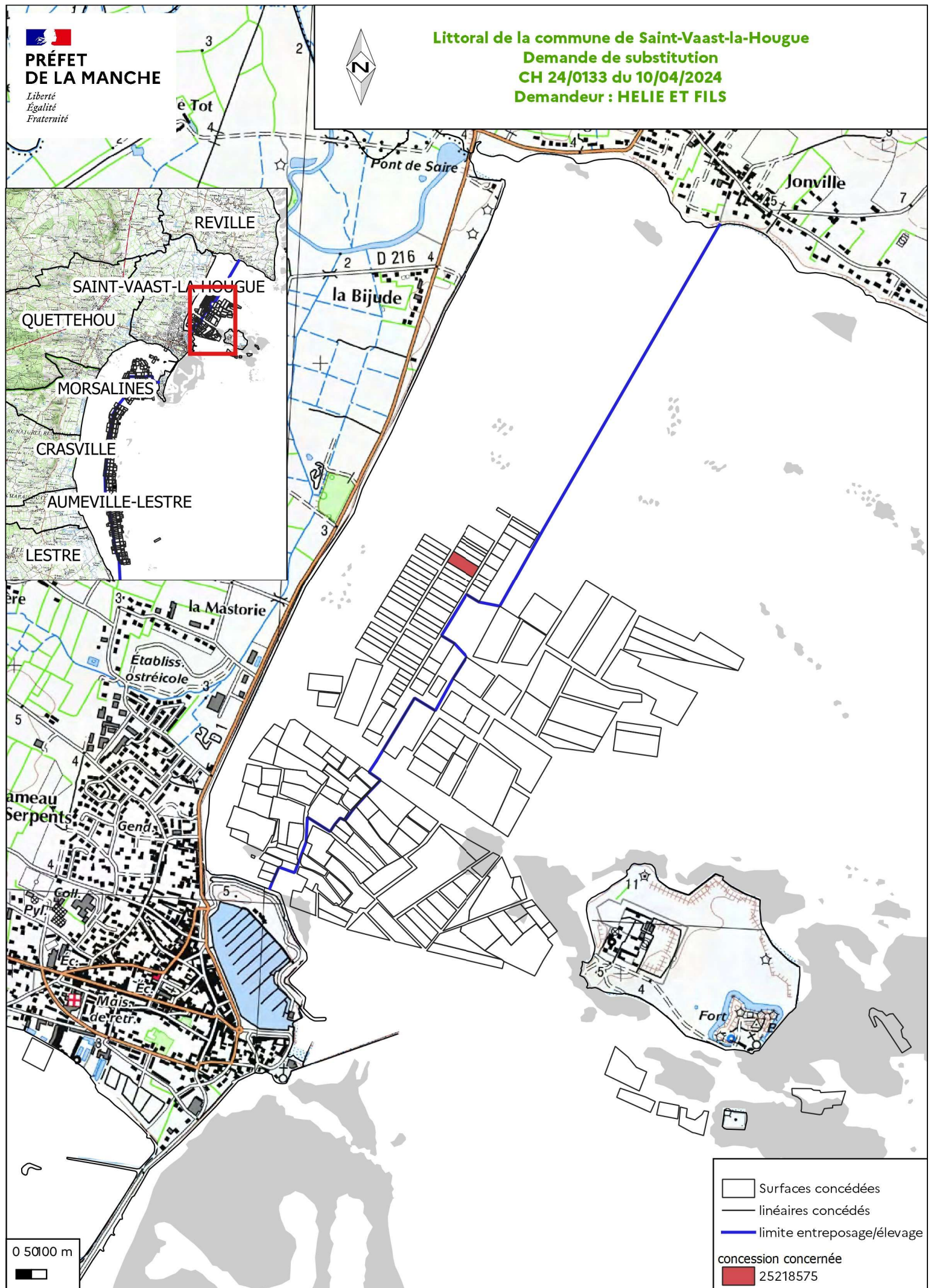




0 5000 m



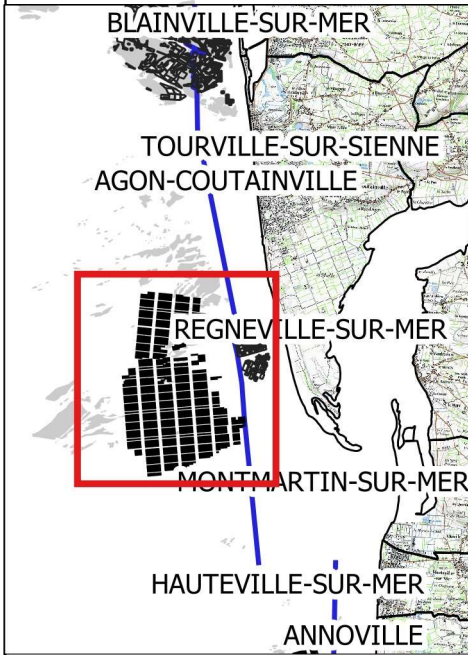




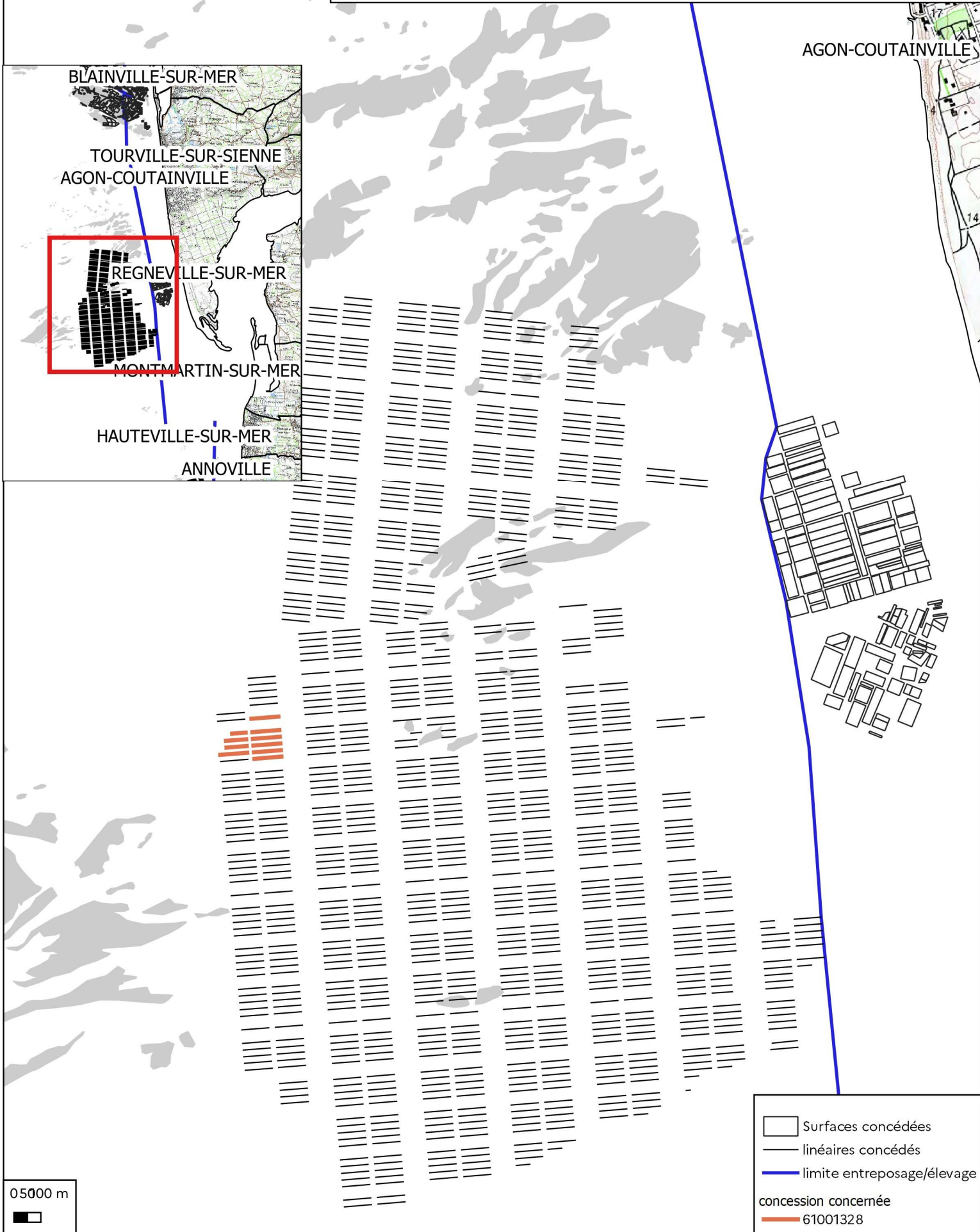



	Surfaces concédées
	linéaires concédés
	limite entreposage/élevage
	concession concernée 25218575





0 5000 m

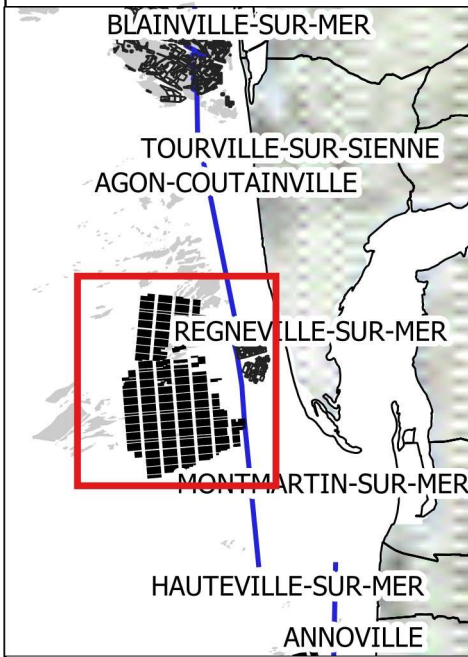


AGON-COUTAINVILLE

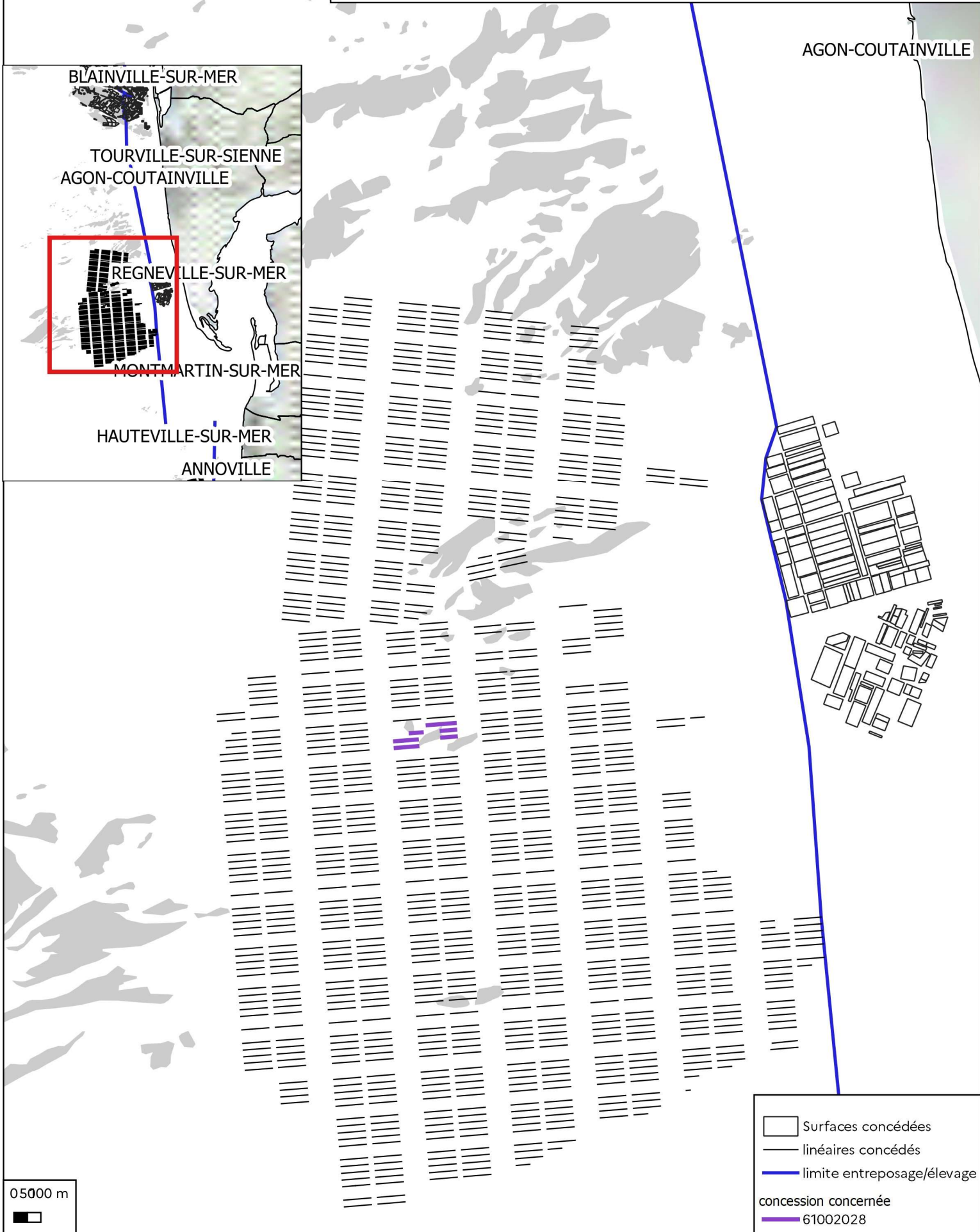


05000 m  






-  Surfaces concédées
-  linéaires concédés
-  limite entreposage/élevage
- concession concernée
-  61001328

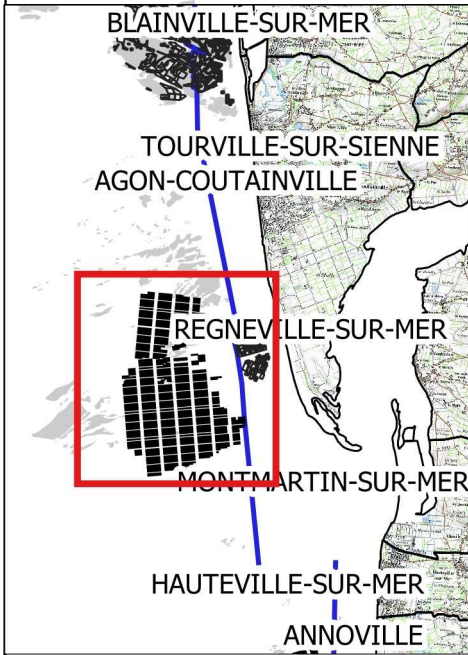


AGON-COUTAINVILLE

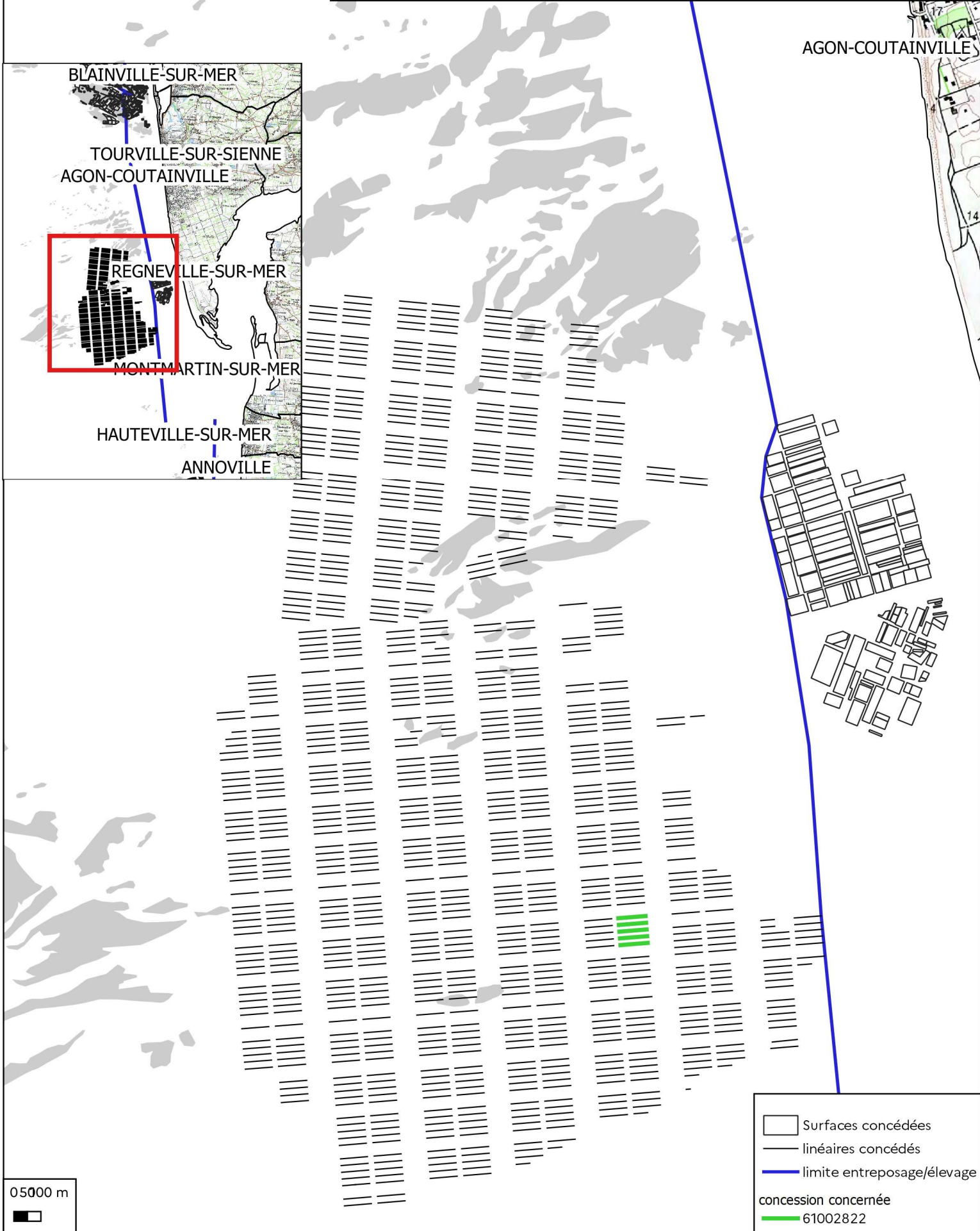


05000 m

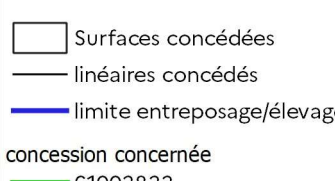
 Surfaces concédées  
 linéaires concédés  
 limite entreposage/élevage  
concession concernée  
 61002028

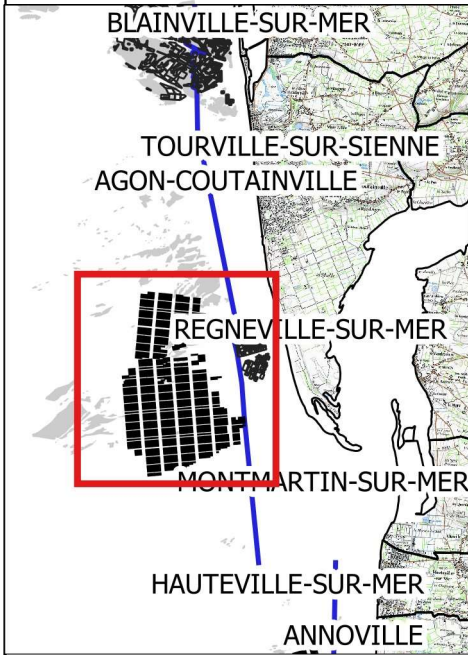


AGON-COUTAINVILLE

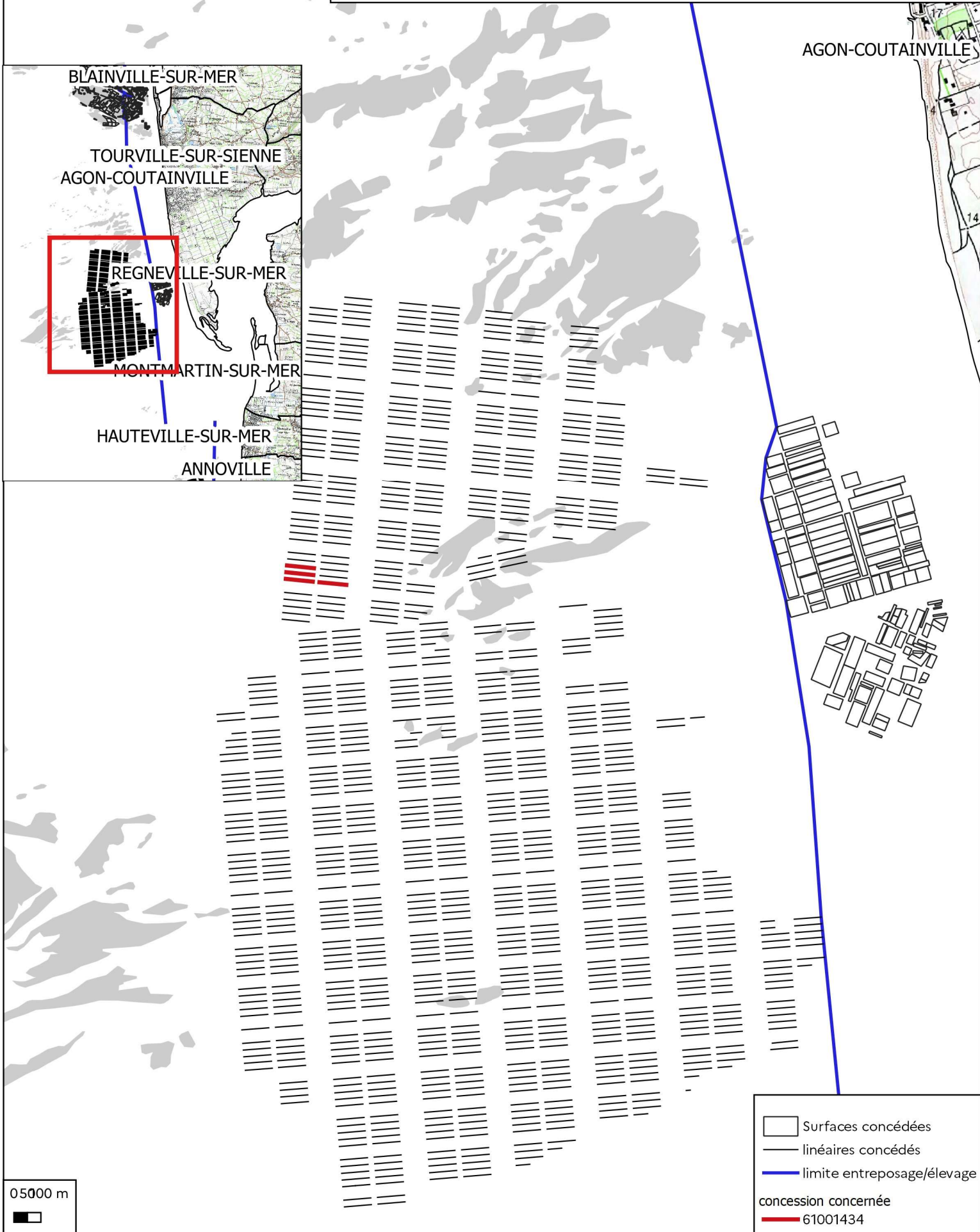


05000 m





  
Surfaces concédées  
— linéaires concédés  
— limite entreposage/élevage  
concession concernée  
61002822

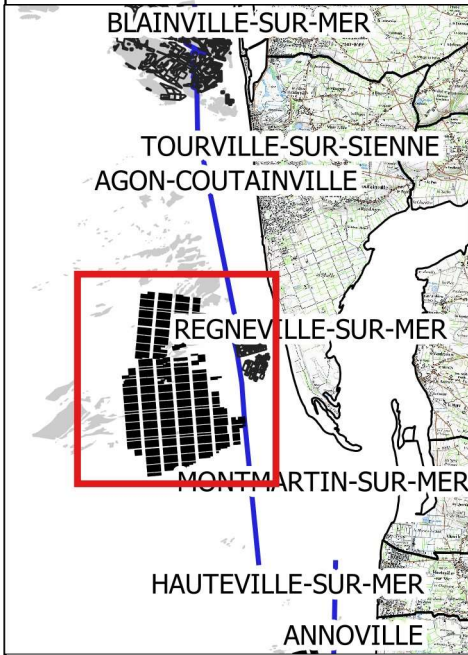


AGON-COUTAINVILLE

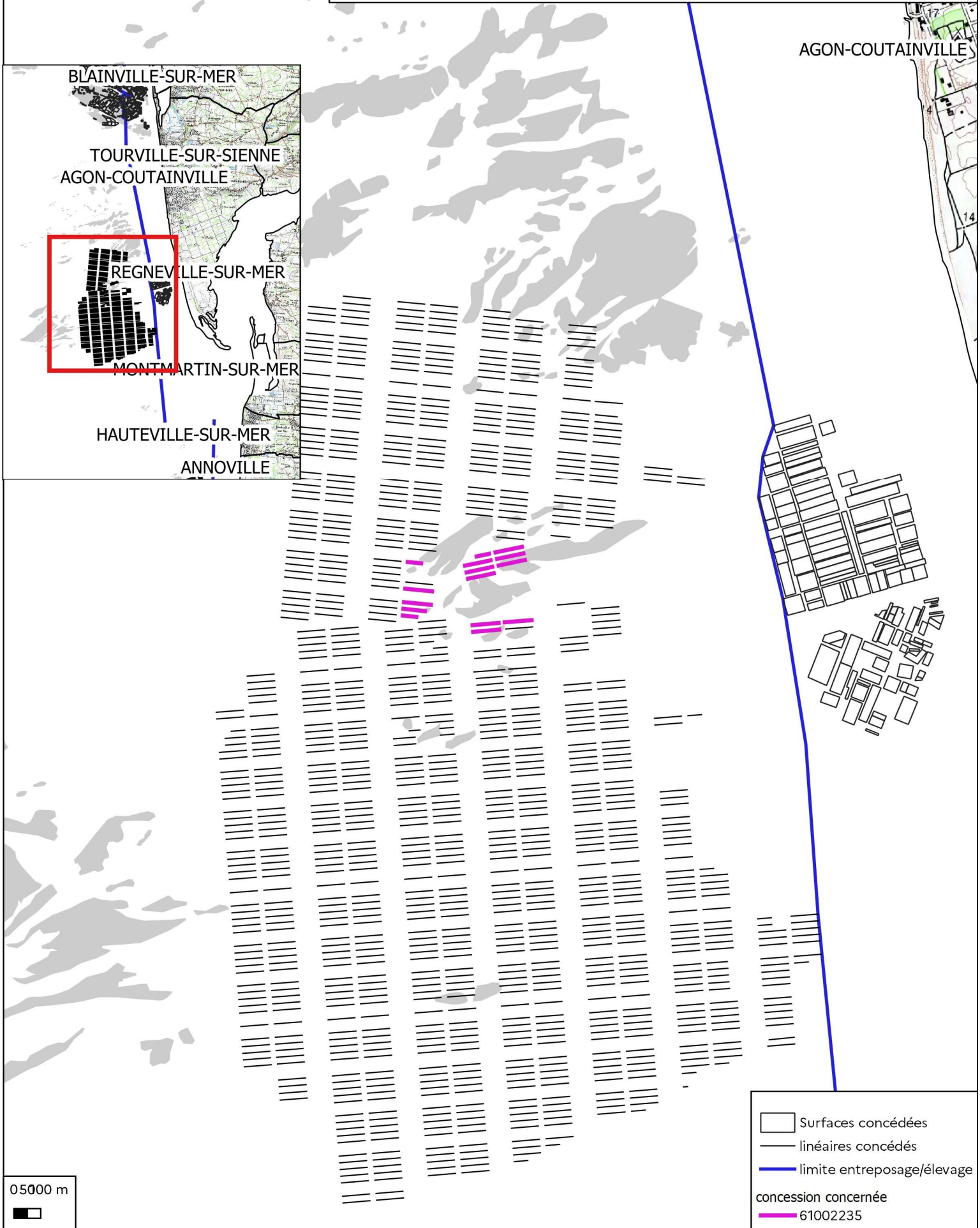



05000 m  






	Surfaces concédées
	linéaires concédés
	limite entreposage/élevage
	concession concernée 61001434

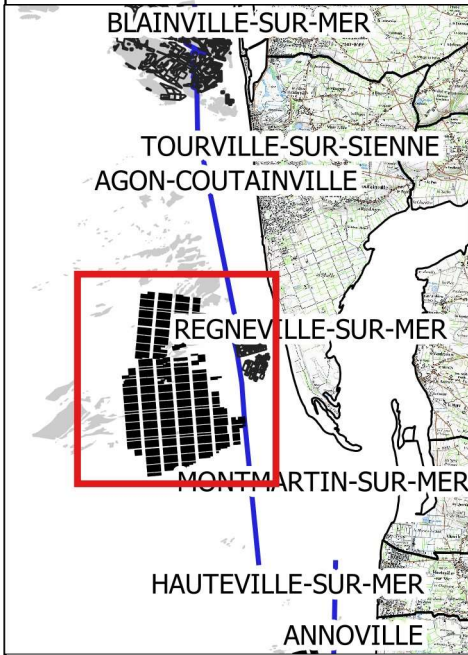


AGON-COUTAINVILLE

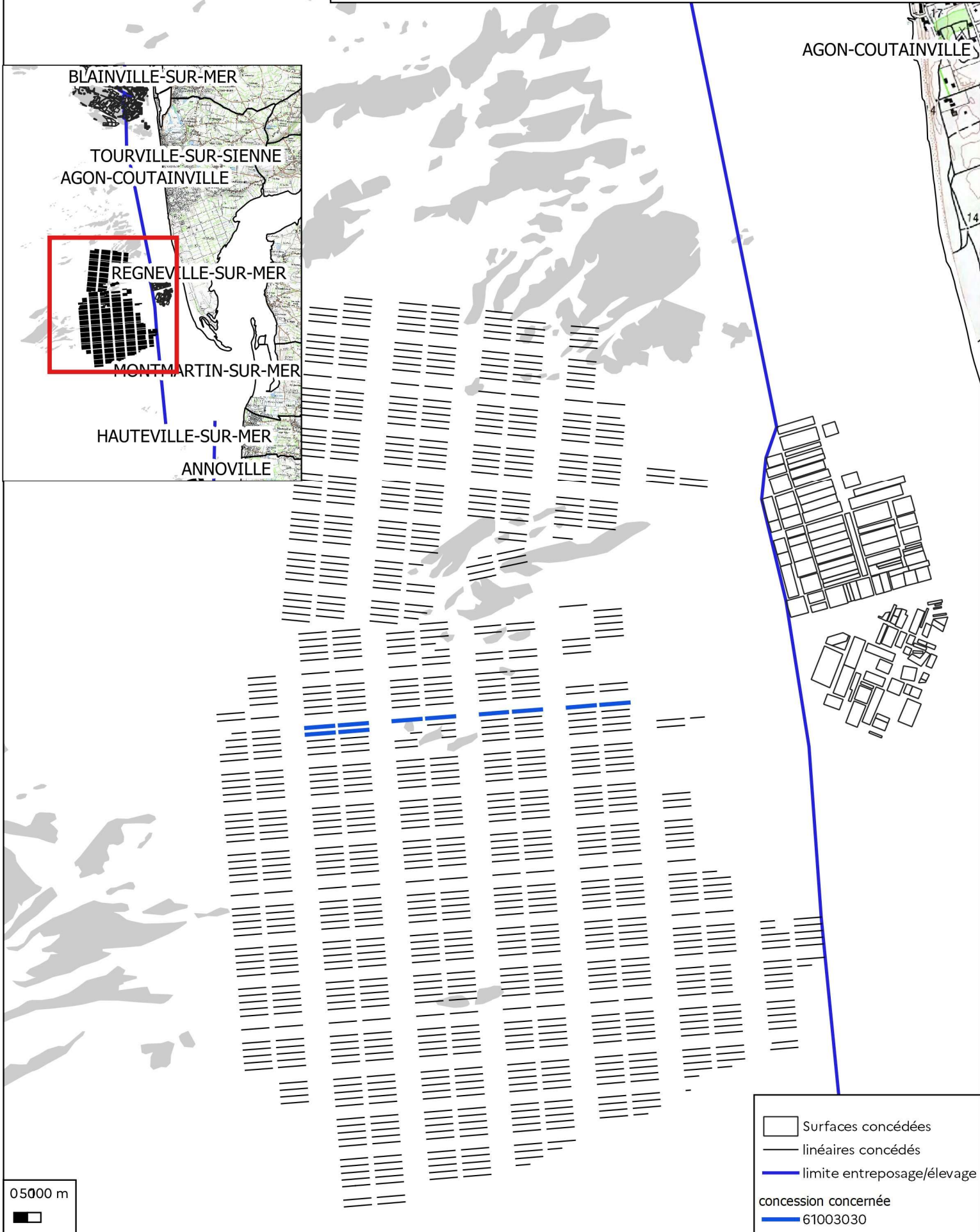



05000 m  






-  Surfaces concédées
-  linéaires concédés
-  limite entreposage/élevage
- concession concernée
-  61002235

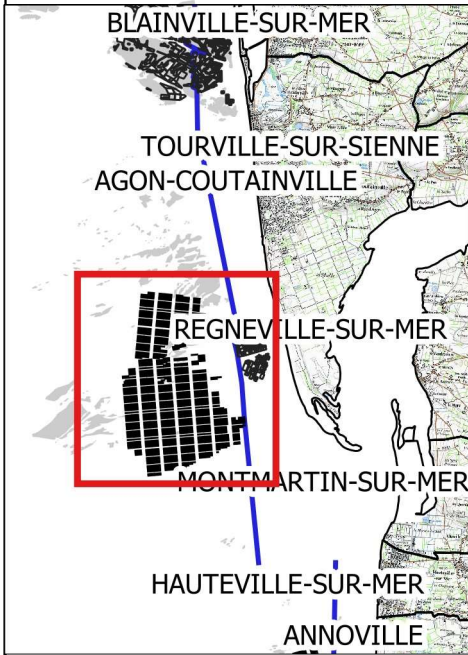


AGON-COUTAINVILLE

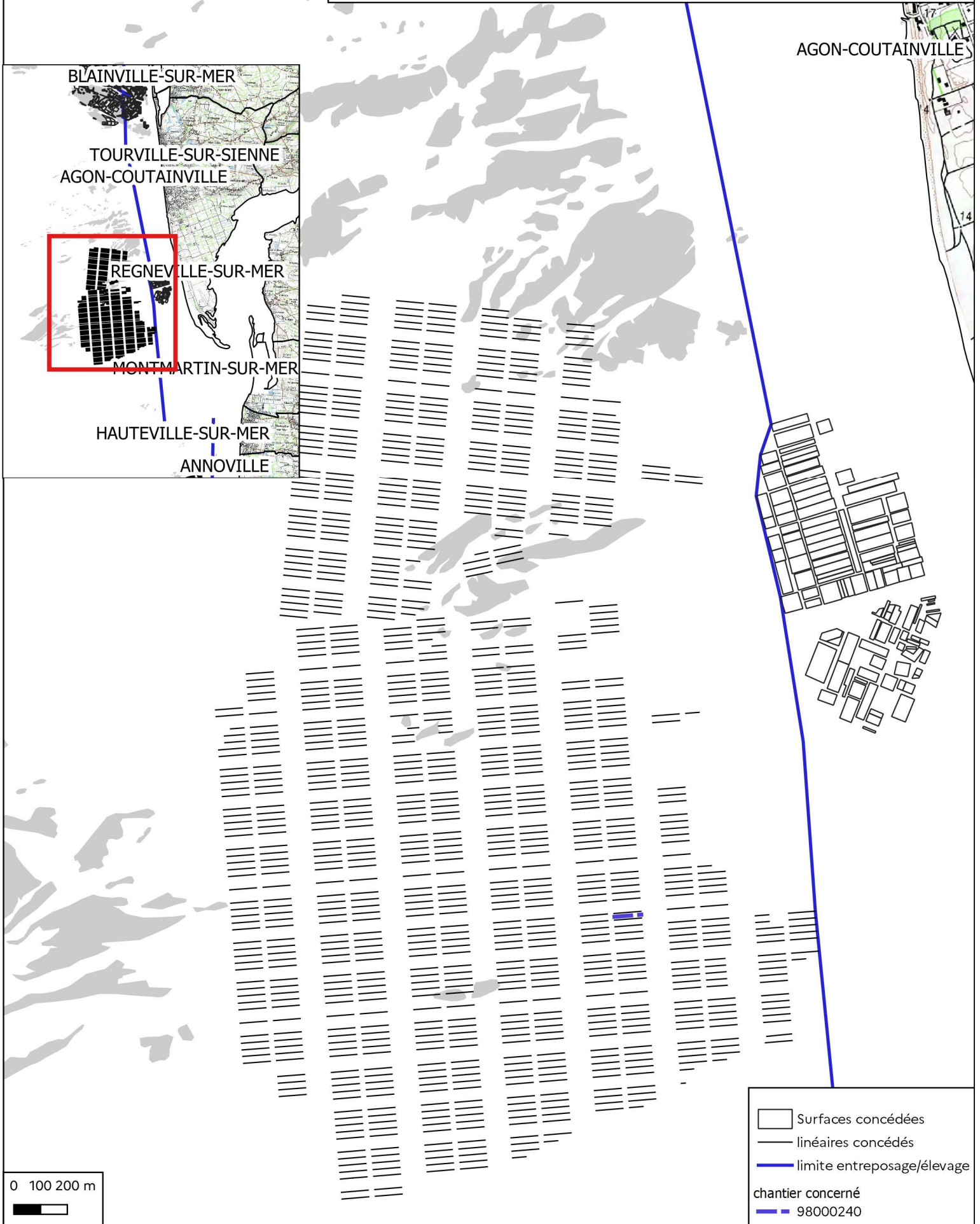


0 5000 m  


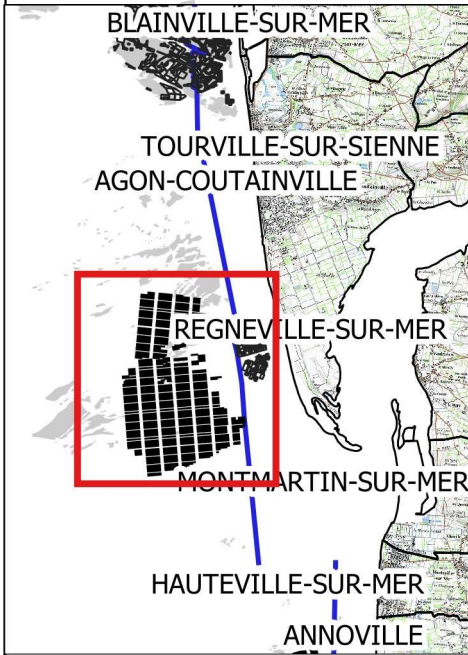
	Surfaces concédées
	linéaires concédés
	limite entreposage/élevage
concession concernée	
	61003030



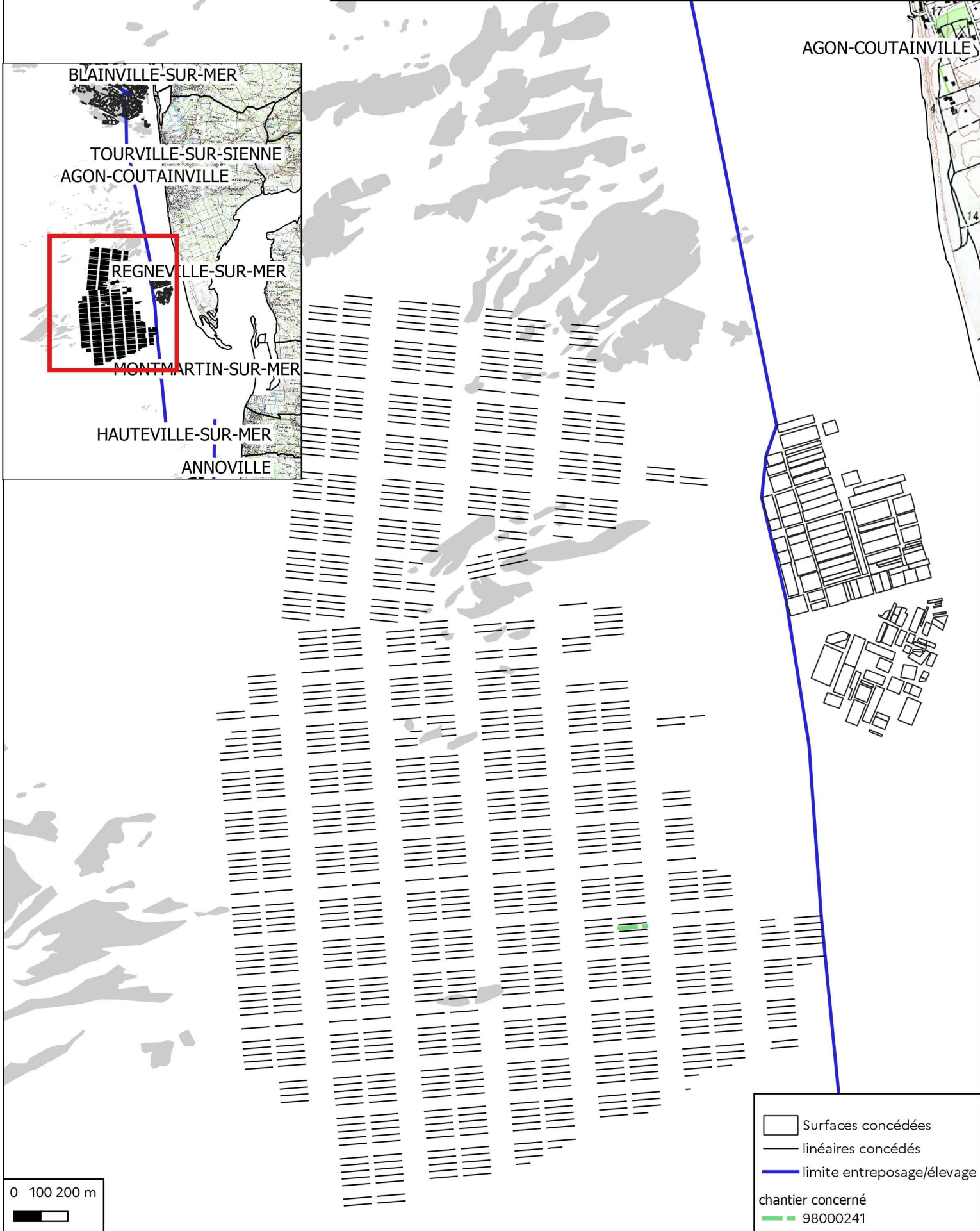
AGON-COUTAINVILLE

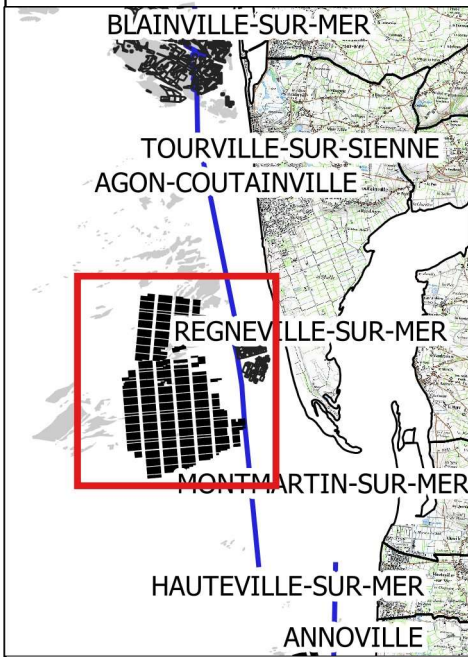




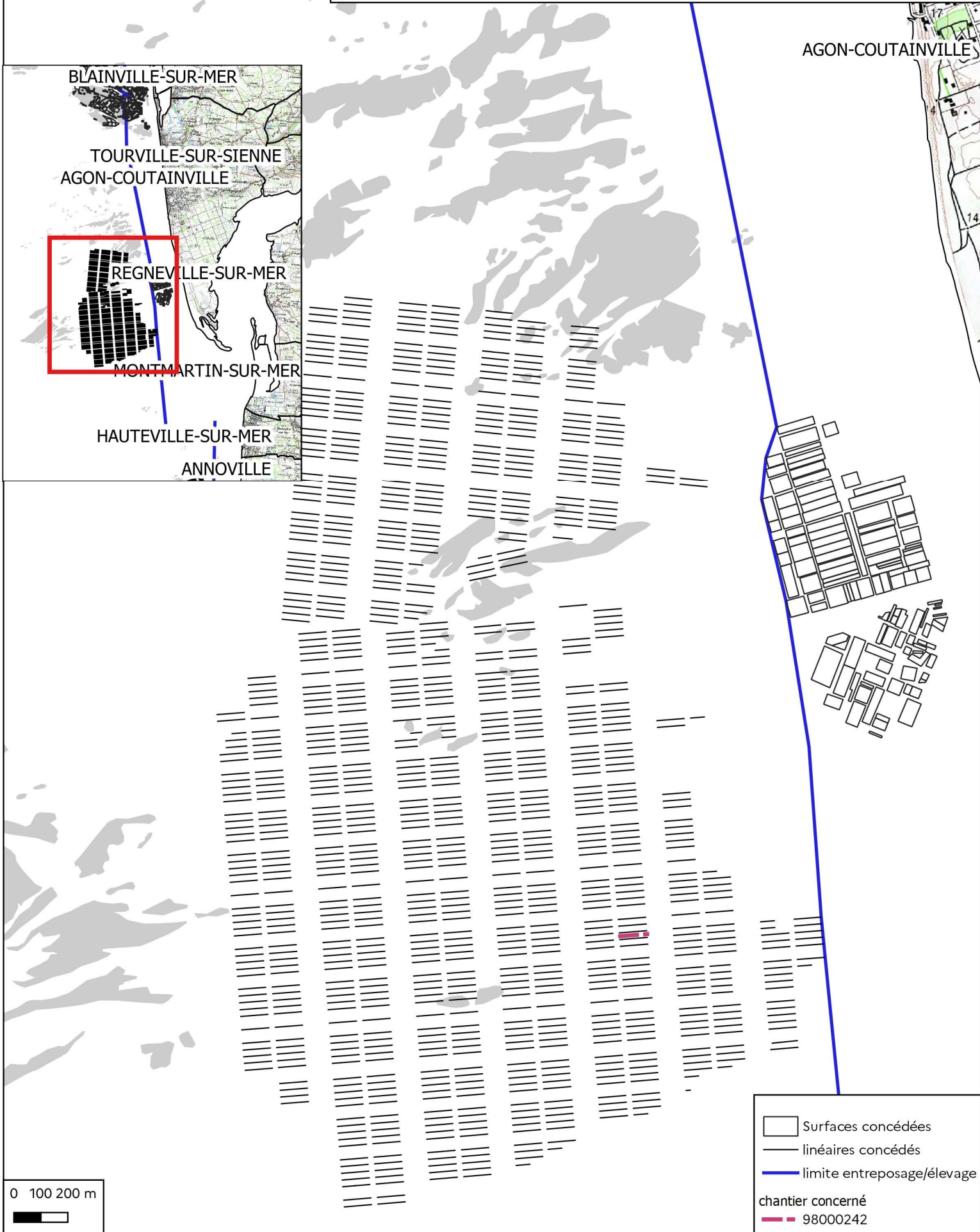


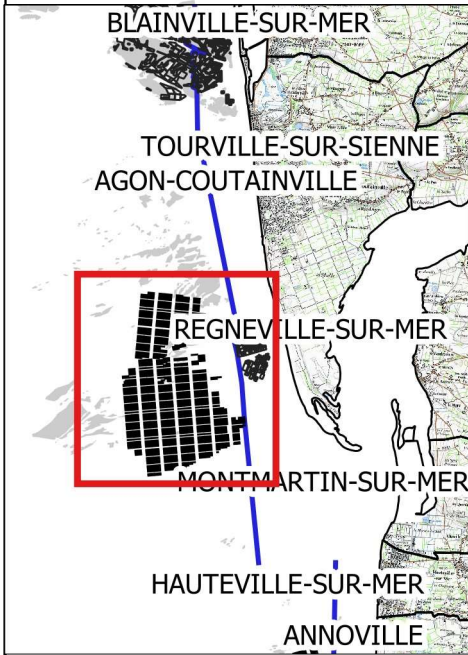
AGON-COUTAINVILLE



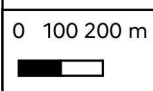
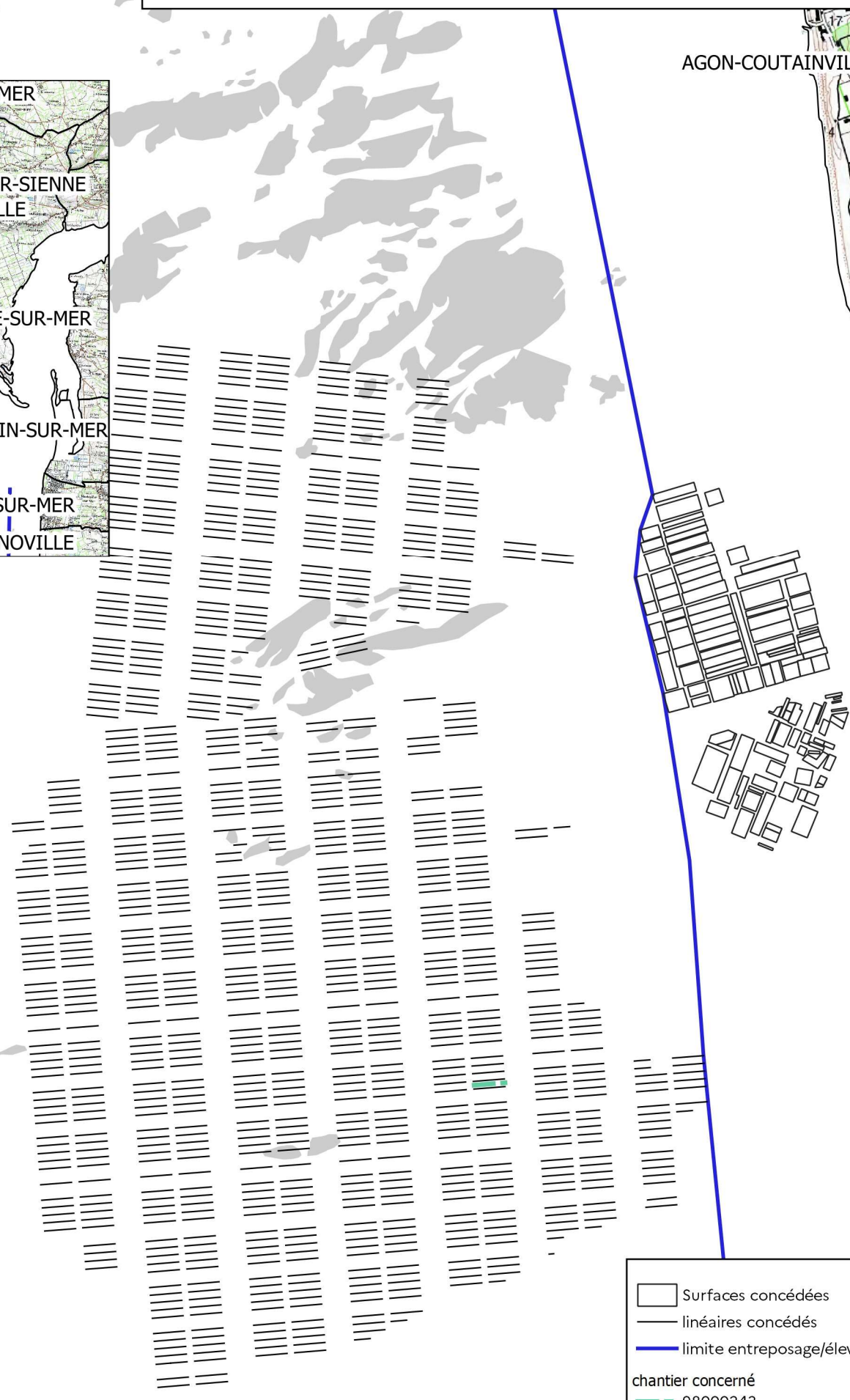






AGON-COUTAINVILLE

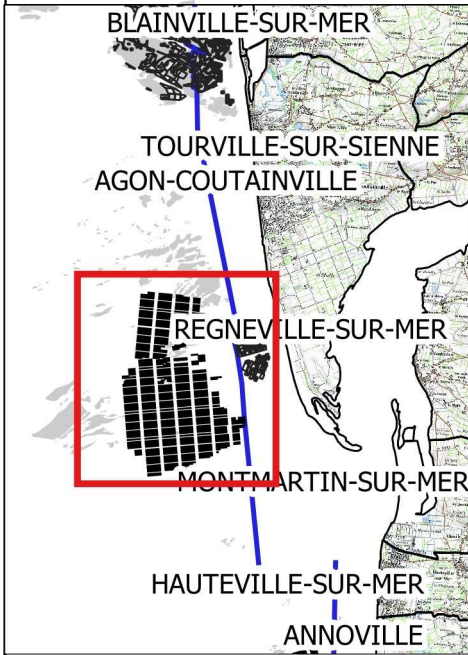




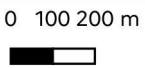
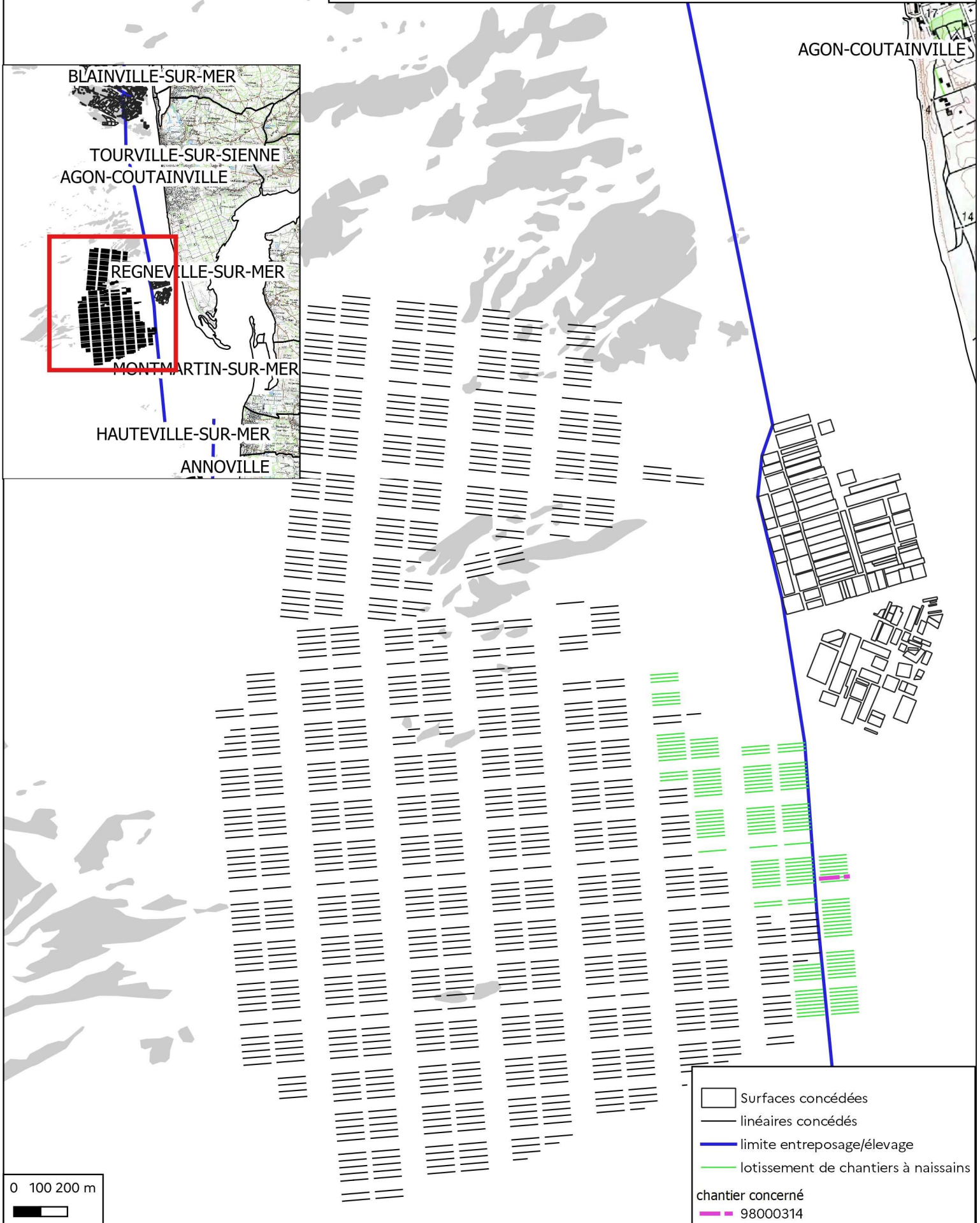
AGON-COUTAINVILLE








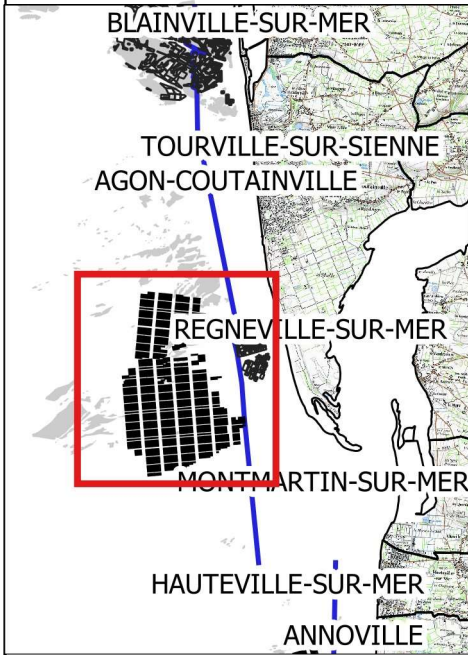
-  Surfaces concédées
-  linéaires concédés
-  limite entreposage/élevage
- chantier concerné**
-  98000243



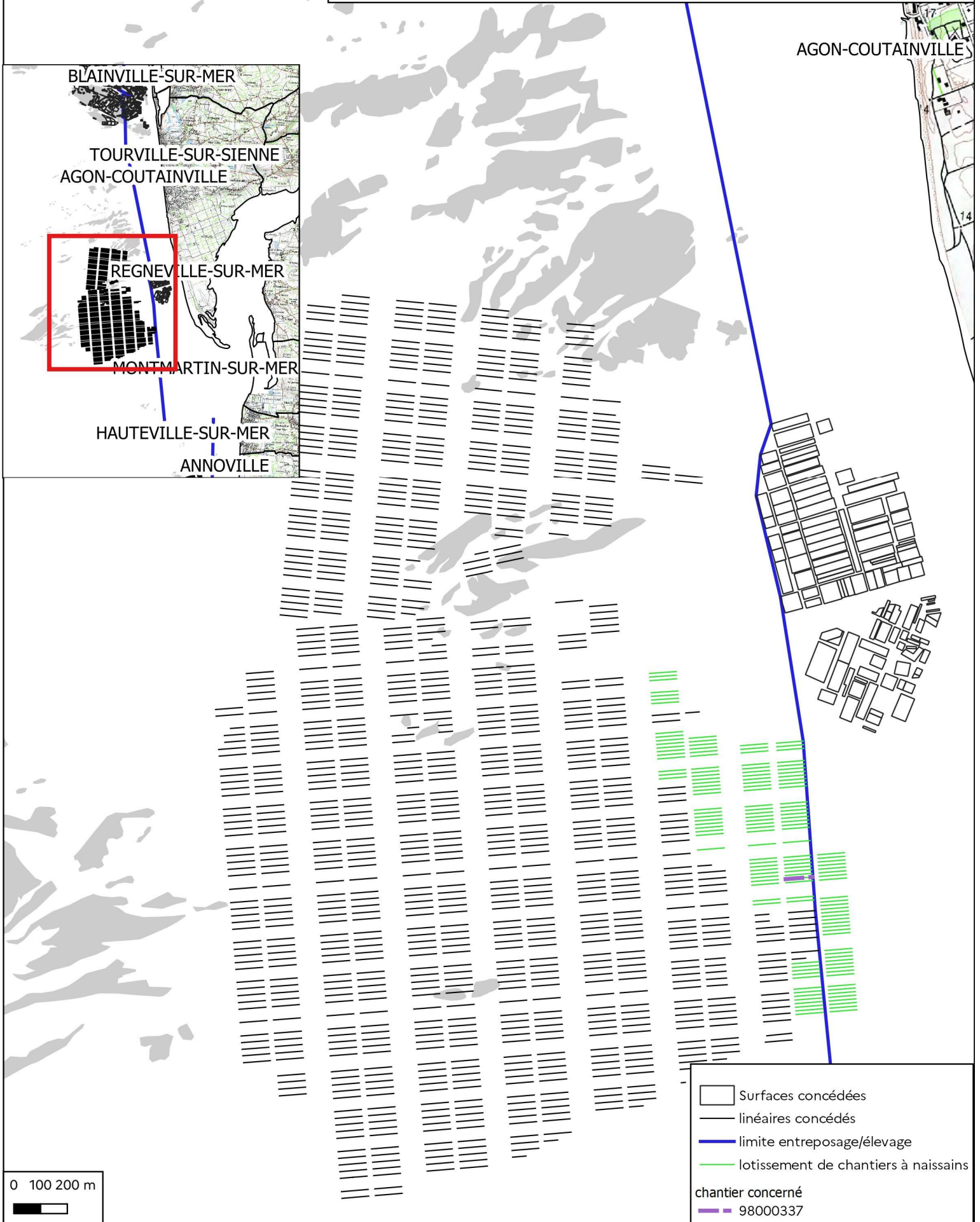
AGON-COUTAINVILLE








-  Surfaces concédées
-  linéaires concédés
-  limite entreposage/élevage
-  lotissement de chantiers à naissains
- chantier concerné
-  98000314

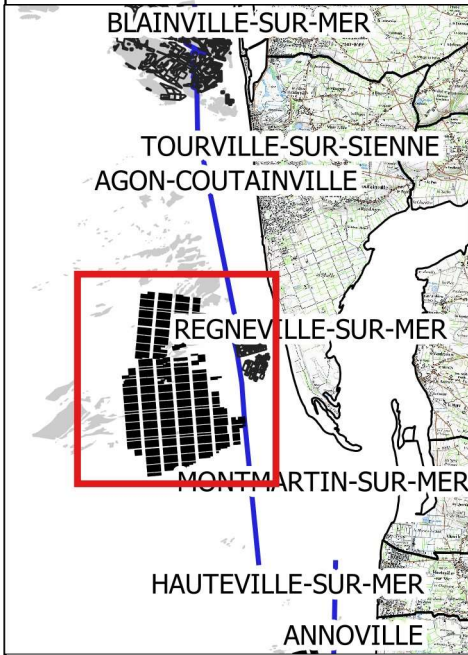


AGON-COUTAINVILLE

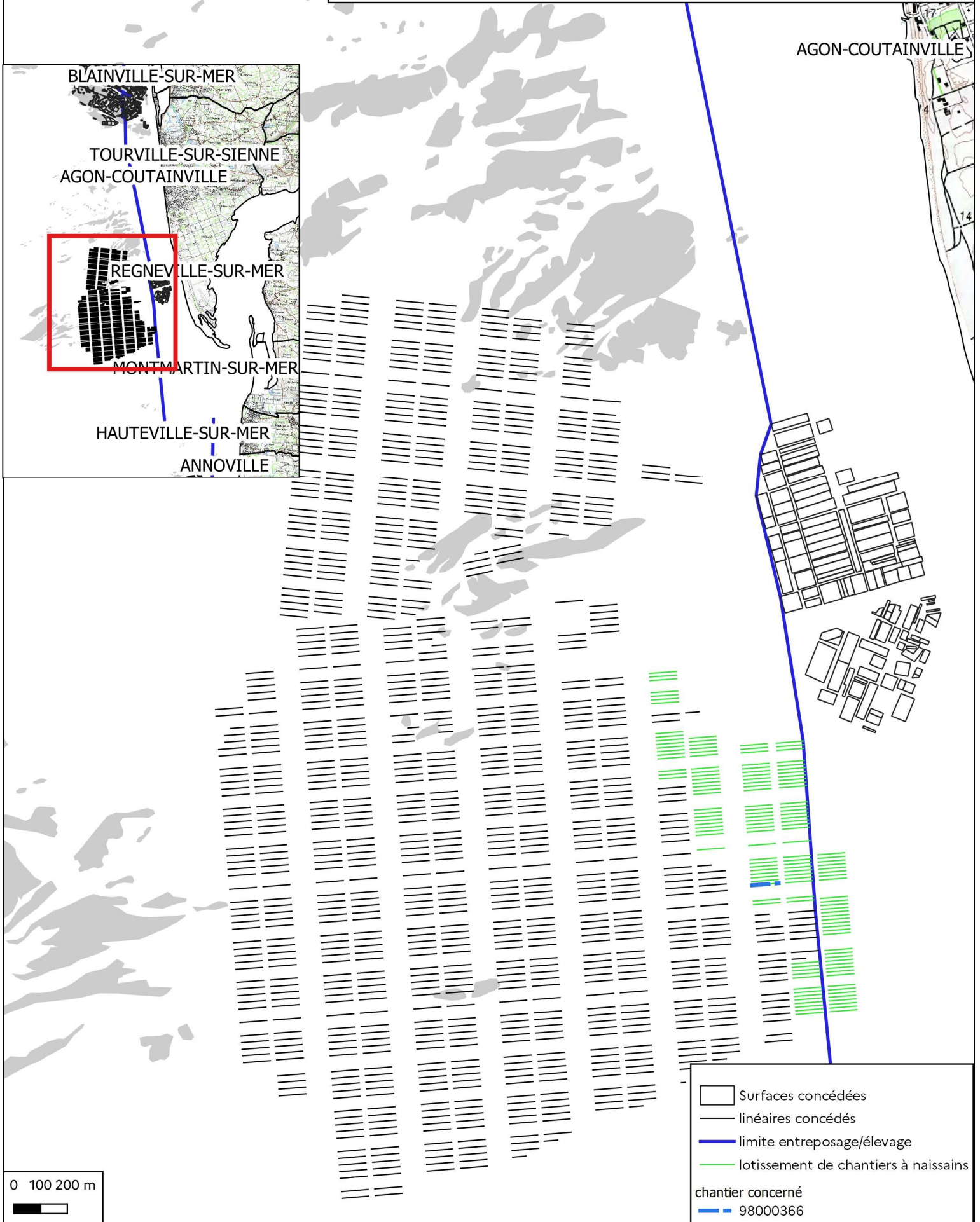


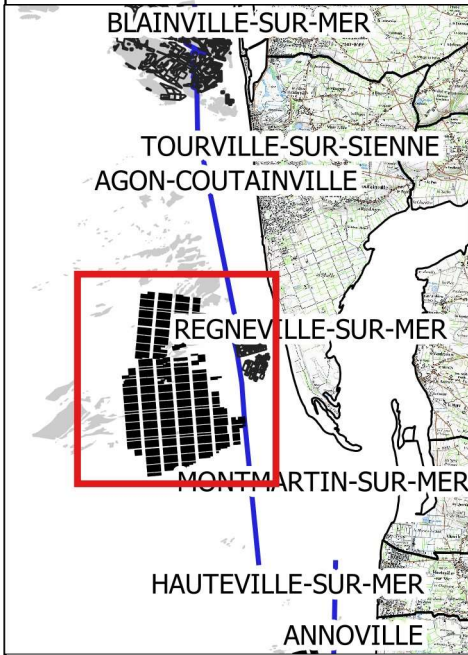
0 100 200 m

-  Surfaces concédées
-  linéaires concédés
-  limite entreposage/élevage
-  lotissement de chantiers à naissains
- chantier concerné
-  98000337

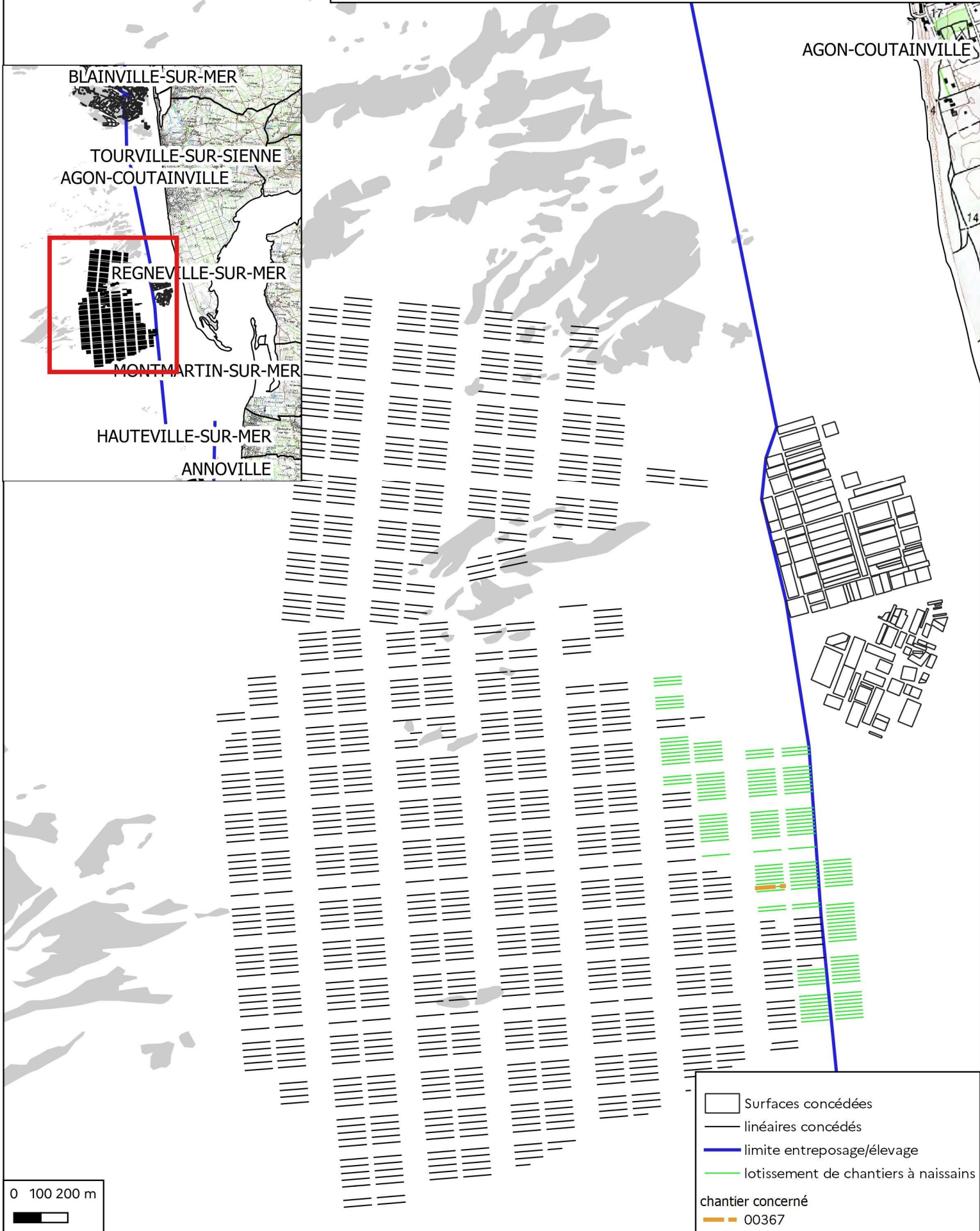


AGON-COUTAINVILLE








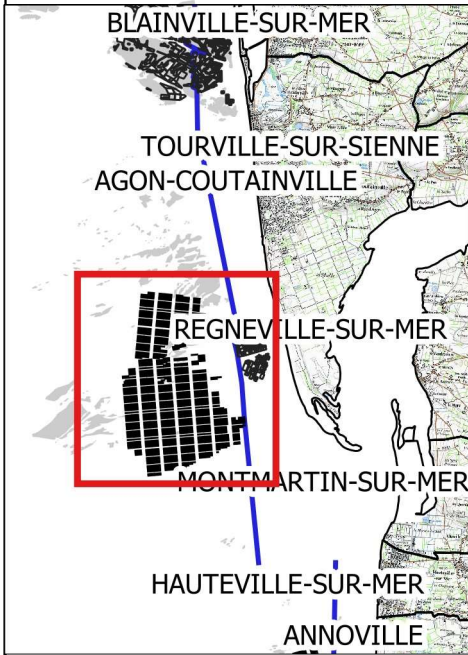


AGON-COUTAINVILLE

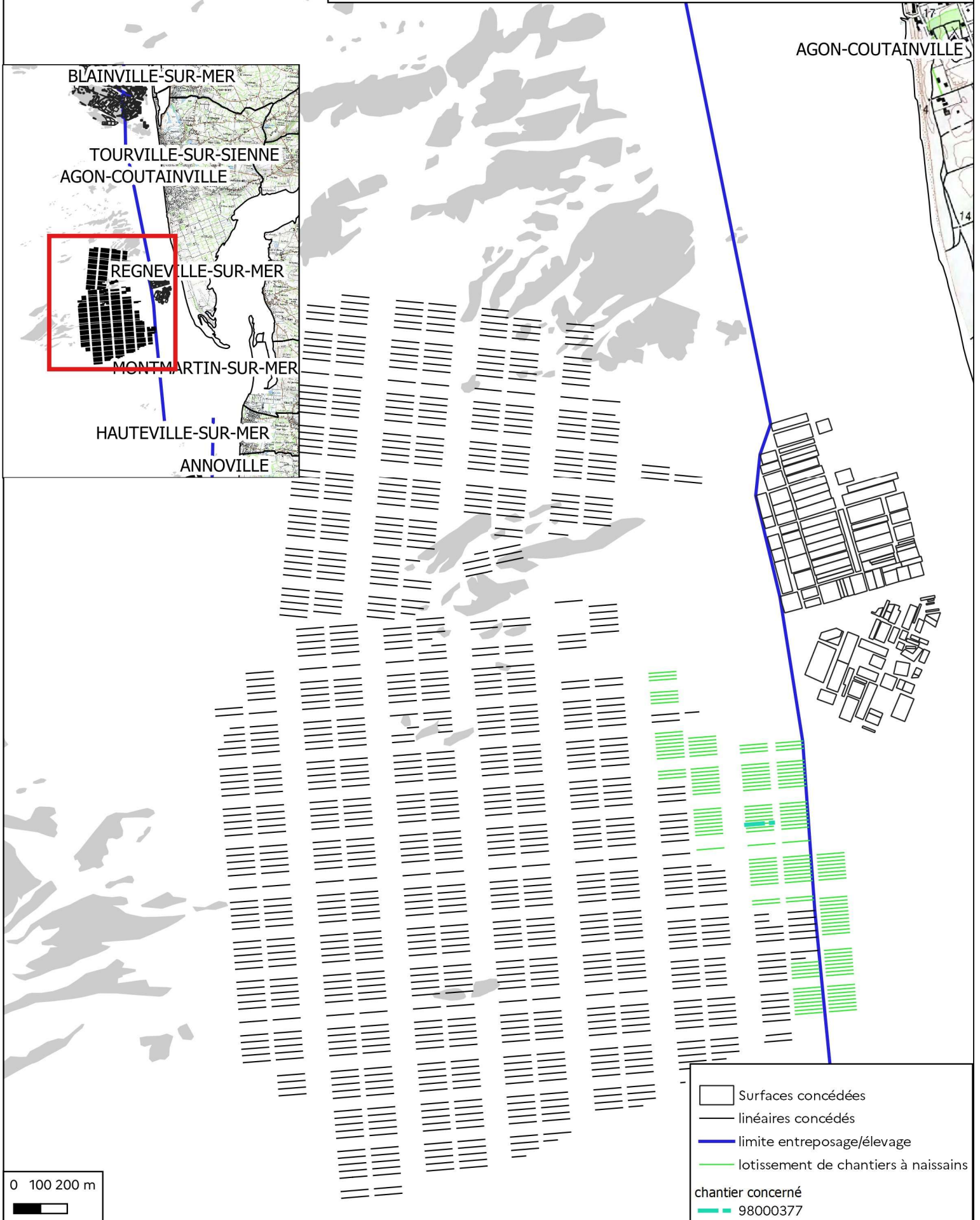







0 100 200 m

-  Surfaces concédées
-  linéaires concédés
-  limite entreposage/élevage
-  lotissement de chantiers à naissains
- chantier concerné
-  00367

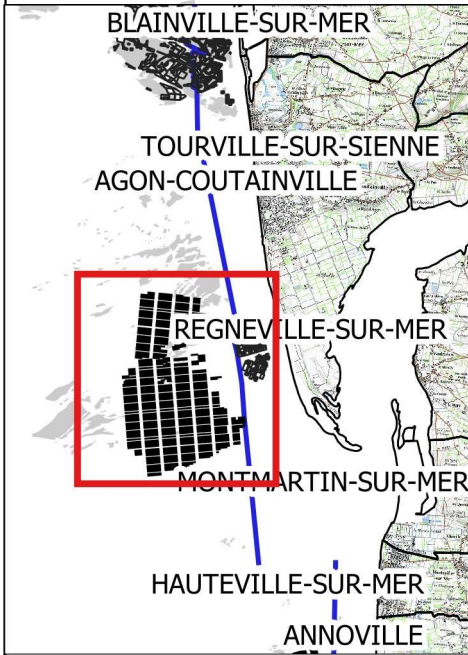


AGON-COUTAINVILLE

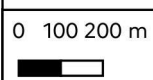
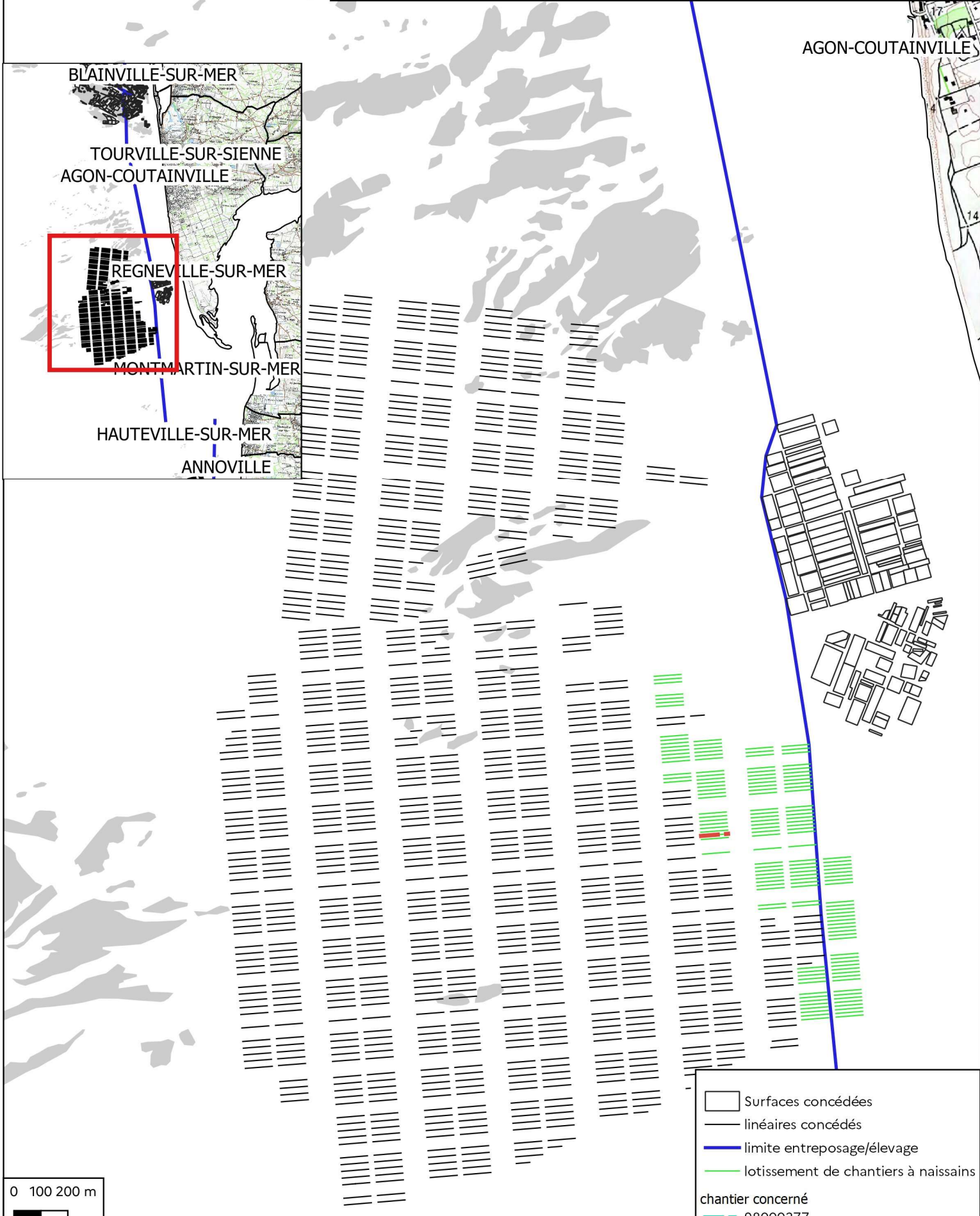




-  Surfaces concédées
-  linéaires concédés
-  limite entreposage/élevage
-  lotissement de chantiers à naissains
- chantier concerné
-  98000377

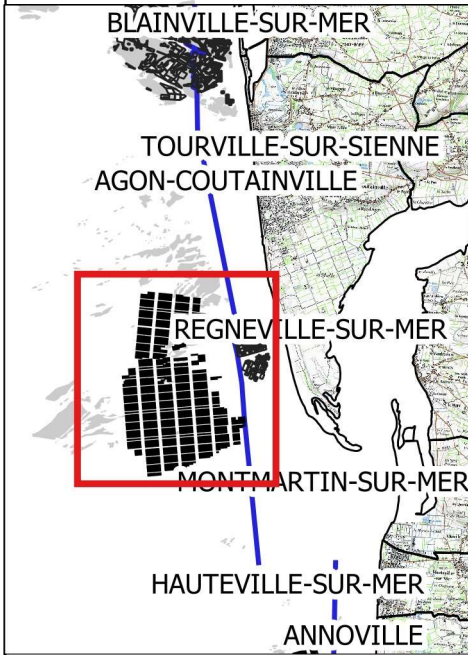




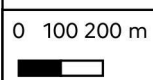
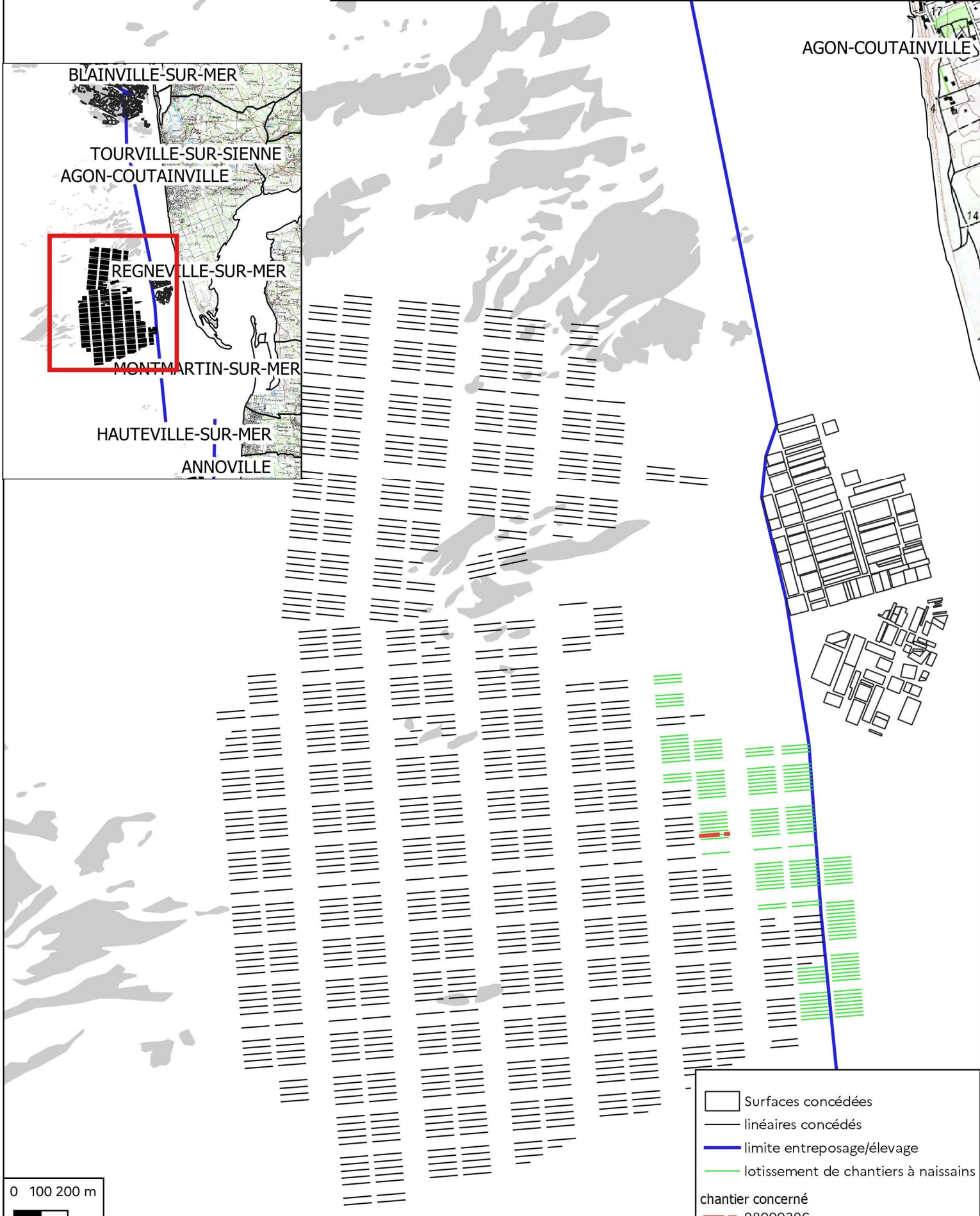
AGON-COUTAINVILLE








-  Surfaces concédées
-  linéaires concédés
-  limite entreposage/élevage
-  lotissement de chantiers à naissains
- chantier concerné
-  98000377



AGON-COUTAINVILLE



-  Surfaces concédées
-  linéaires concédés
-  limite entreposage/élevage
-  lotissement de chantiers à naissains
- chantier concerné
-  98000396